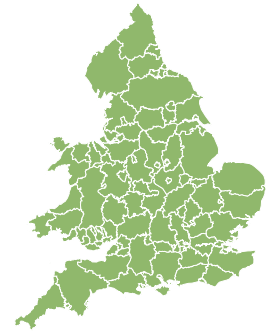
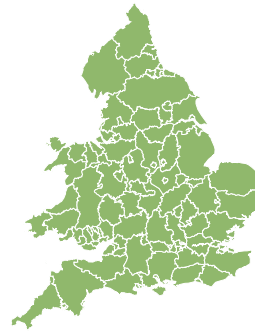
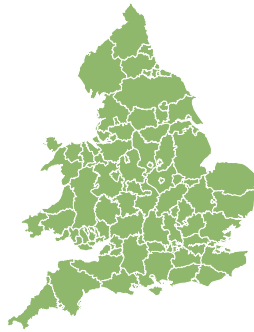
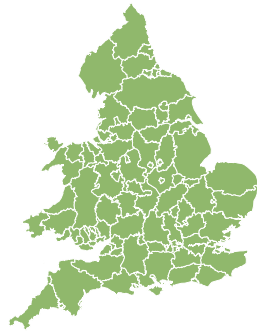
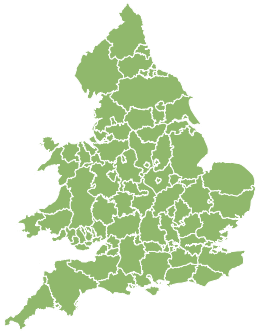


# Flood Guidance Statement

10:30hrs Thursday 30 January 2025



Thursday

30 Jan 2025 10:30-23:59  
Trend since last FGS

Steady



Friday

31 Jan 2025

Steady



Saturday

1 Feb 2025

Steady



Sunday

2 Feb 2025

Steady



Monday

3 Feb 2025

Increased



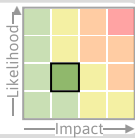
Minor river flooding impacts are possible in parts of the South of England today (Thursday). Minor Groundwater flooding impacts are possible from Friday in parts of the South of England. The overall flood risk is VERY LOW.

## Specific Areas of Concern Map 1 - Thursday 30 January 2025

RISK AREA A

Impact **MINOR**

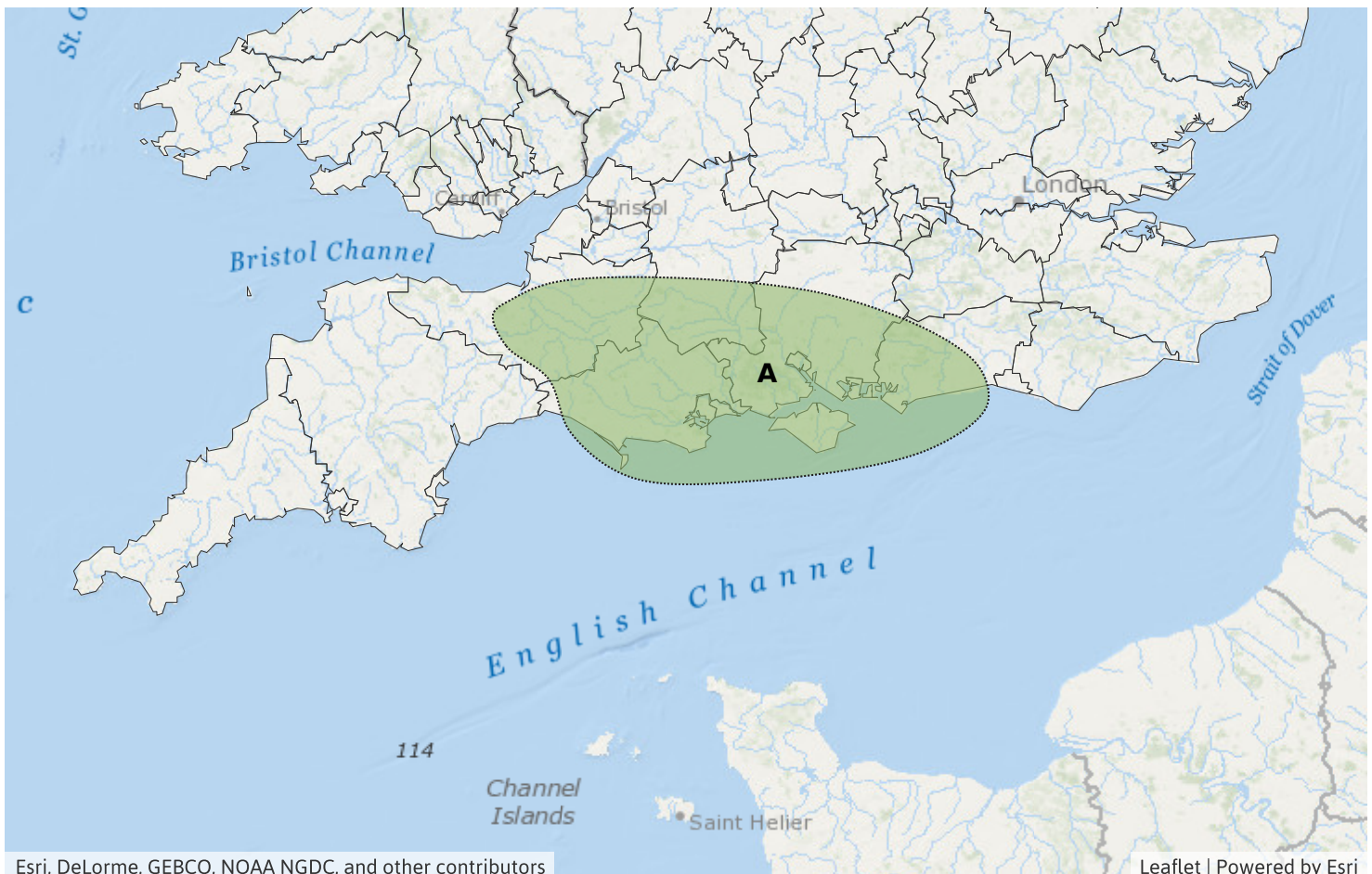
Likelihood **LOW**



Source River

Likely duration 1 Day

Ongoing river flooding impacts possible during today (Thursday).

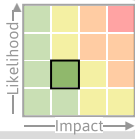


# Flood Guidance Statement

10:30hrs Thursday 30 January 2025

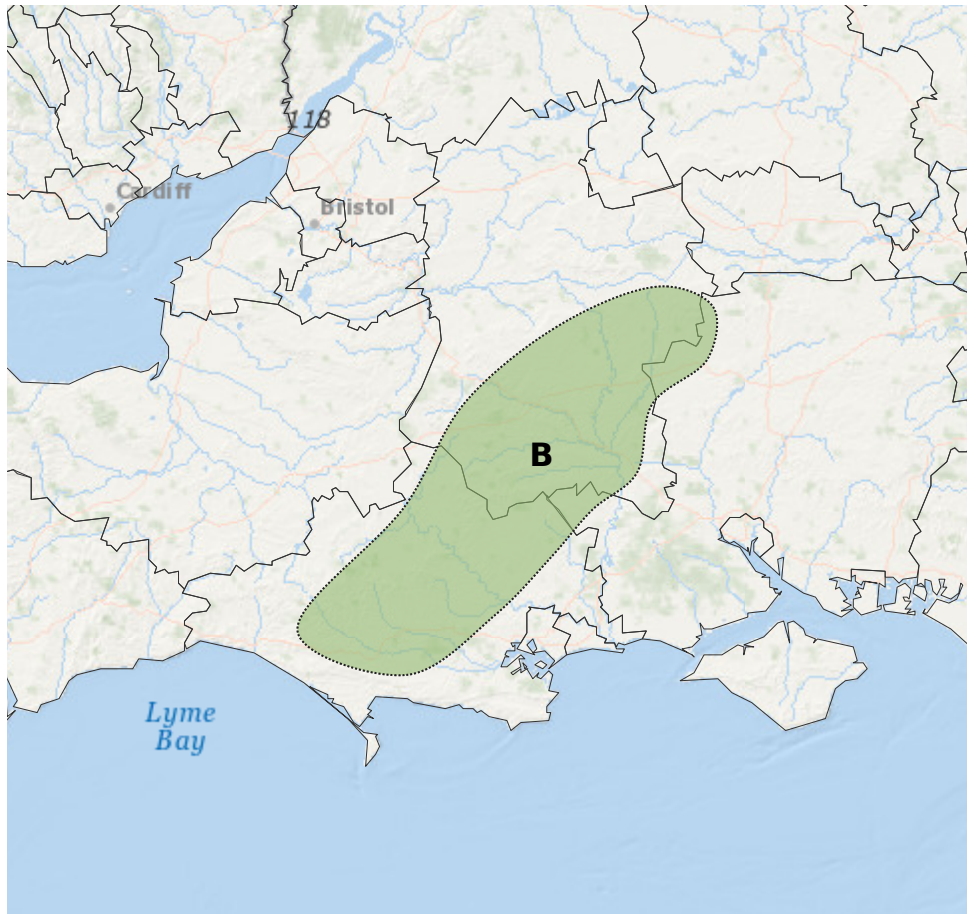
## Specific Areas of Concern Map 2 - Friday 31 January to Monday 3 February 2025

RISK AREA **B**  
Impact **MINOR**  
Likelihood **LOW**



Source Ground  
Likely duration 4 + Days

Minor groundwater flooding impacts are possible from Friday.



Esri, DeLorme, GEBCO, NOAA NGDC, and other contributors

Leaflet | Powered by Esri

## Assessment of flood risk



### Rivers

---

The river flood risk is VERY LOW for the next five days.

Minor river flooding impacts are possible across parts of the South of England today (Thursday) following recent heavy rain. See Specific Areas of Concern Map.



### Groundwater

---

The groundwater flood risk is VERY LOW for the next five days.

Minor groundwater flooding impacts are possible but not expected in parts of the South of England today and are possible from Friday. See Specific Areas of Concern Map.



### Surface water

---

The surface water flood risk is VERY LOW for the next five days.



### Coastal/Tidal

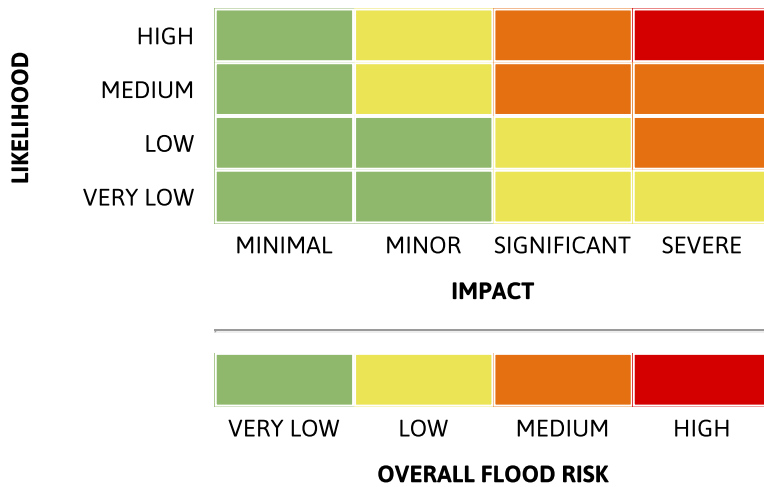
---

The coastal/tidal flood risk is VERY LOW for the next five days.

# Flood Guidance Statement

10:30hrs Thursday 30 January 2025

## Flood risk matrix



## Summary of potential impacts

### MINIMAL

Isolated and minor flooding of low-lying land and roads  
Isolated spray/wave on coastal promenades  
Little or no disruption to travel, but wet road surfaces

### MINOR

Localised flooding of land and roads  
Flooding affecting individual properties  
Disruption to travel and key sites in flood plans

### SIGNIFICANT

Flooding affecting parts of communities  
Possible danger to life and damage to buildings/structures  
Disruption to travel and key sites in flood plans

### SEVERE

Danger to life, severe disruption to travel  
Widespread flooding affecting whole communities  
Widespread disruption or loss of infrastructure  
Large scale evacuation of properties possible

Next statement due **10:30hrs Friday 31 January 2025 (all times are local)**

Contact details **Flood Forecasting Centre Duty Hydrometeorologist - 0330 135 4400**

More information <https://www.gov.uk/government/organisations/flood-forecasting-centre>