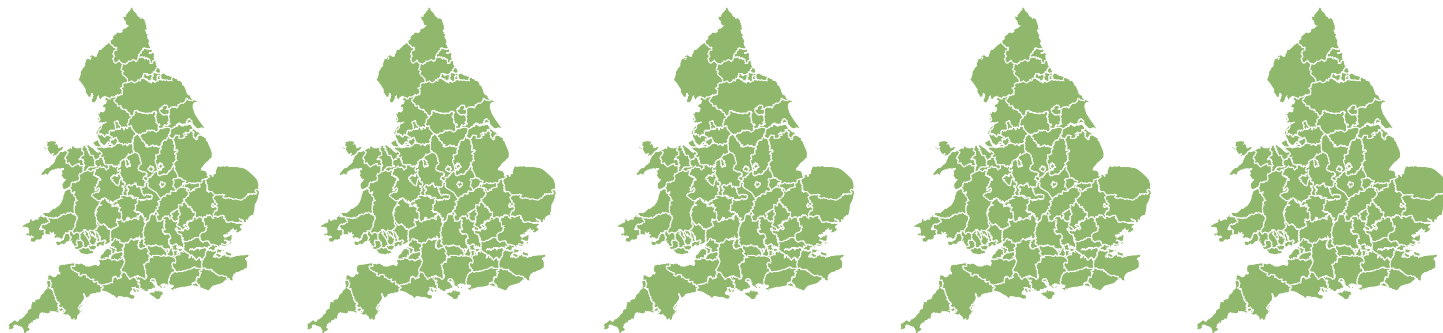


Flood Guidance Statement

10:30hrs Wednesday 29 January 2025



Wednesday

29 Jan 2025 10:30-23:59

Trend since last FGS

Steady



Thursday

30 Jan 2025

Steady



Friday

31 Jan 2025

Steady



Saturday

1 Feb 2025

Steady



Sunday

2 Feb 2025

Increased



Minor river and surface water flooding impacts are possible in parts of the South of England today (Wednesday) with river flooding impacts continuing in places tomorrow. The overall flood risk is VERY LOW.

Specific Areas of Concern Map 1 - Wednesday 29 and Thursday 30 January 2025

RISK AREA A

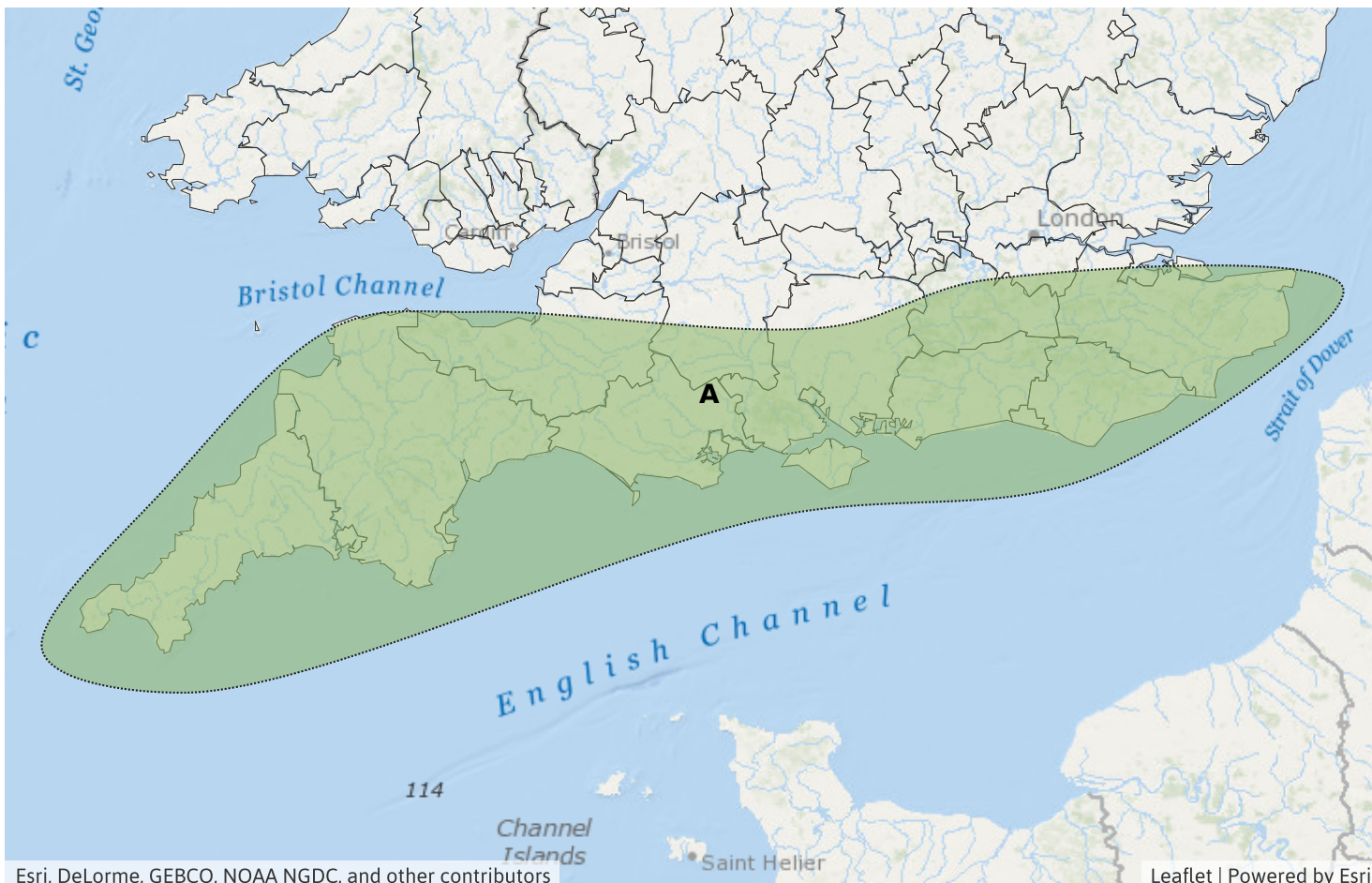
Impact **MINOR**

Likelihood **LOW**



Source River Surface
Likely duration 2 Days

Inland flooding impacts possible during Wed due to heavy rain, river risk continues on Thu.



Assessment of flood risk



Rivers

The river flood risk is VERY LOW for the next five days.

Minor river flooding impacts are possible across the South of England today (Wednesday) and tomorrow due to heavy rain today encroaching northwards from the south coast. See Specific Areas of Concern Map.



Surface water

The surface water flood risk is VERY LOW for the next five days.

Minor surface water flooding impacts are possible across the South of England today (Wednesday) due to heavy rain encroaching northwards from the south coast. See Specific Areas of Concern Map.

Impacts could include localised flooding from urban and fast responding smaller watercourses/catchments, drains, channels and flooding from overland flow.



Groundwater

The groundwater flood risk is VERY LOW for the next five days.

Minor groundwater flooding impacts are possible but not expected in parts of the South of England through the next five days.



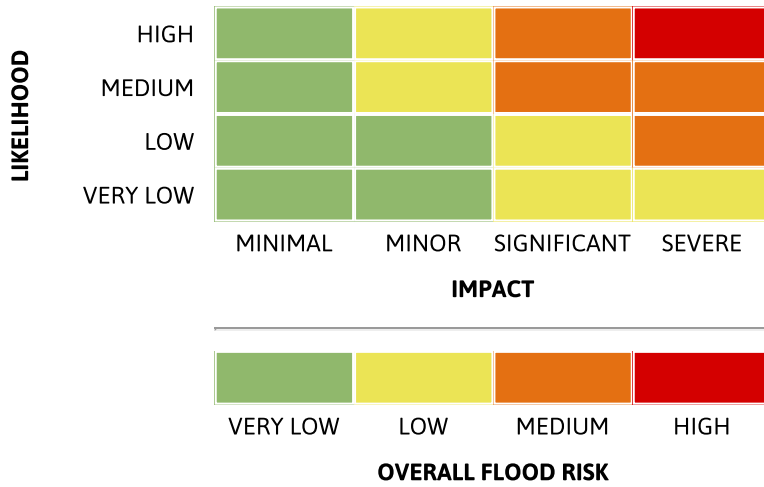
Coastal/Tidal

The coastal/tidal flood risk is VERY LOW for the next five days.

Flood Guidance Statement

10:30hrs Wednesday 29 January 2025

Flood risk matrix



Summary of potential impacts

MINIMAL

Isolated and minor flooding of low-lying land and roads
Isolated spray/wave on coastal promenades
Little or no disruption to travel, but wet road surfaces

MINOR

Localised flooding of land and roads
Flooding affecting individual properties
Disruption to travel and key sites in flood plans

SIGNIFICANT

Flooding affecting parts of communities
Possible danger to life and damage to buildings/structures
Disruption to travel and key sites in flood plans

SEVERE

Danger to life, severe disruption to travel
Widespread flooding affecting whole communities
Widespread disruption or loss of infrastructure
Large scale evacuation of properties possible

Next statement due **10:30hrs Thursday 30 January 2025 (all times are local)**

Contact details **Flood Forecasting Centre Duty Hydrometeorologist - 0330 135 4400**

More information <https://www.gov.uk/government/organisations/flood-forecasting-centre>