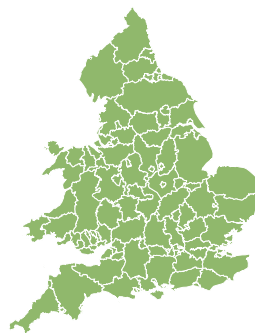
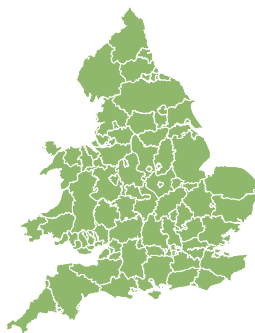
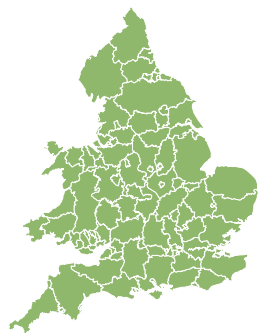
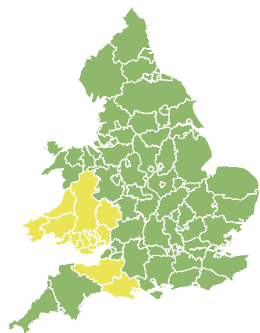


Flood Guidance Statement

10:30hrs Tuesday 28 January 2025



Tuesday

28 Jan 2025 10:30-23:59

Trend since last FGS

Steady



Wednesday

29 Jan 2025

Steady



Thursday

30 Jan 2025

Steady



Friday

31 Jan 2025

Steady



Saturday

1 Feb 2025

Increased



Minor inland flooding impacts are probable in parts of England and Wales today (Tuesday), and are possible on Wednesday and Thursday. The overall flood risk is LOW.

Specific Areas of Concern Map 1 - Tuesday 28 January 2025

RISK AREA A

Impact **MINOR**

Likelihood **MEDIUM**



Source Surface
Likely duration 1 Day

Surface water flooding due to heavy showers.

RISK AREA B

Impact **MINOR**

Likelihood **MEDIUM**



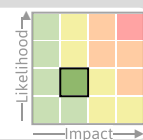
Source River
Likely duration 1 Day

Ongoing river flooding following spells of heavy rain.

RISK AREA C

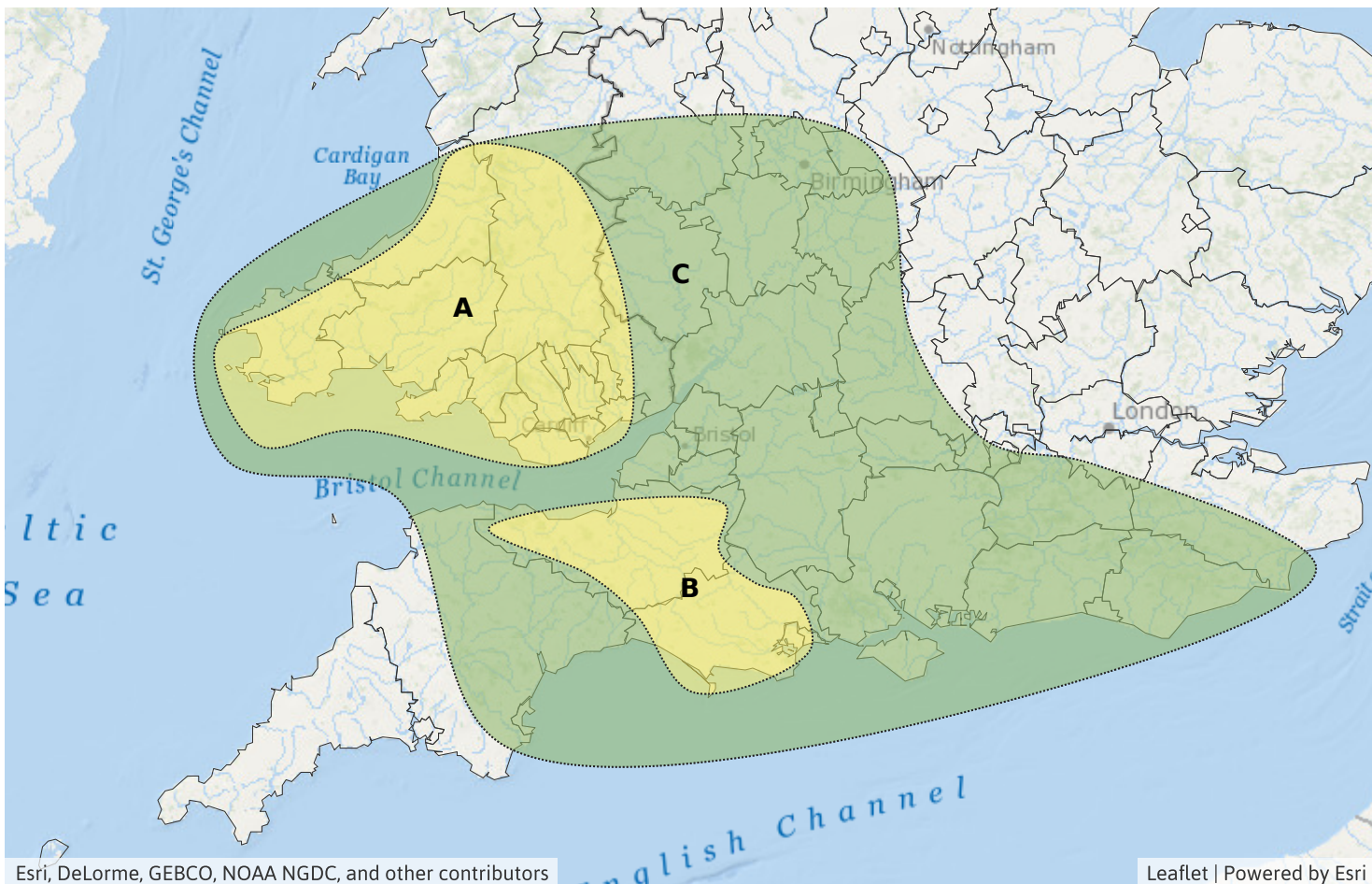
Impact **MINOR**

Likelihood **LOW**



Source River
Likely duration 1 Day

Ongoing river flooding following spells of heavy rain.



Flood Guidance Statement

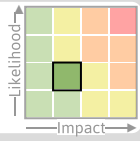
10:30hrs Tuesday 28 January 2025

Specific Areas of Concern Map 2 - Wednesday 29 and Thursday 30 January 2025

RISK AREA D

Impact **MINOR**

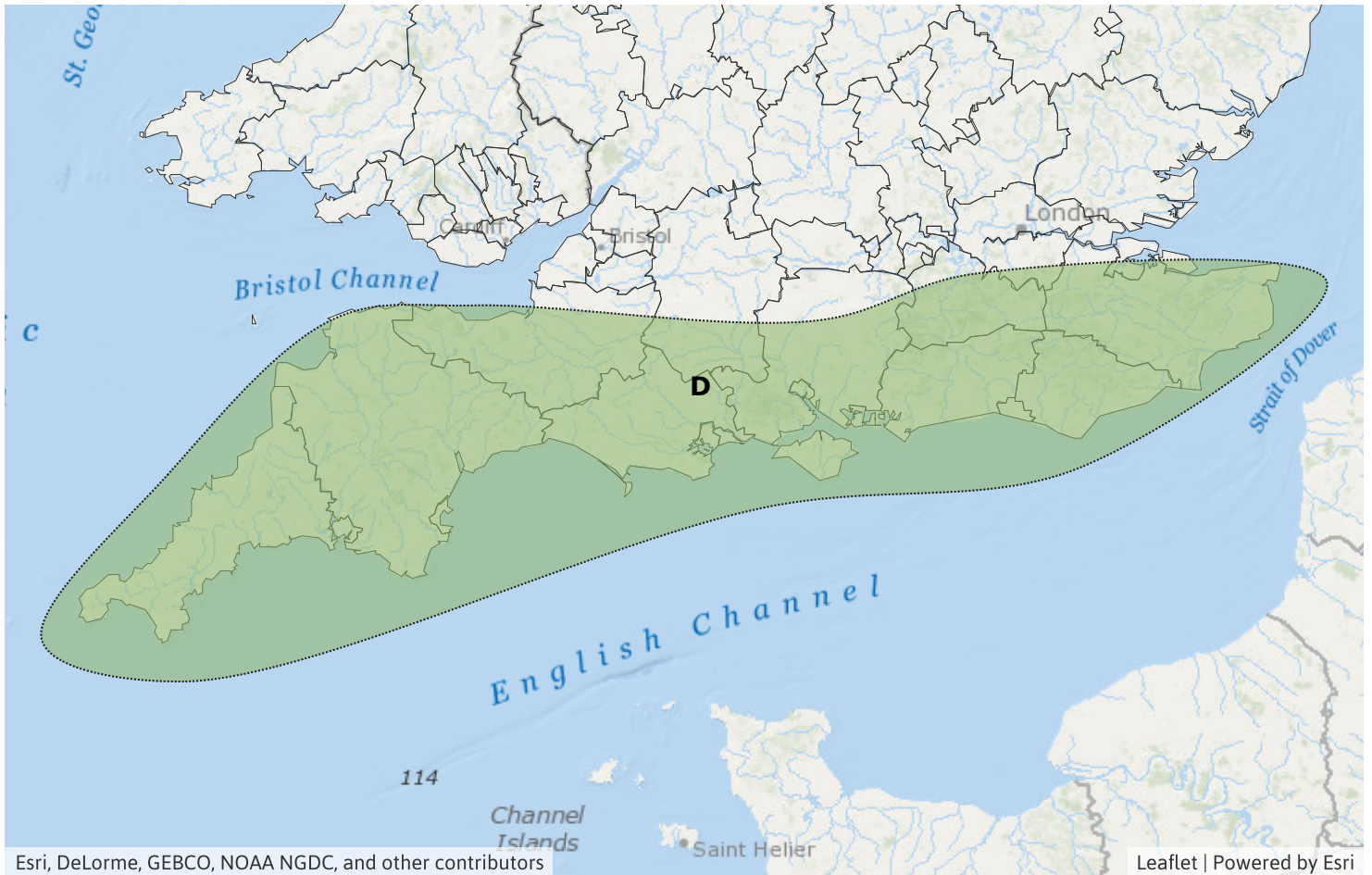
Likelihood **LOW**



Source River Surface

Likely duration 2 Days

Inland flooding impacts from further heavy rainfall.



Assessment of flood risk



Rivers

The river flood risk is LOW for today (Tuesday).

Minor river flooding impacts are probable across parts of the South of England today (Tuesday), and are possible more widely across parts of England and Wales at times this week from heavy showers and further heavy rain. See Specific Areas of Concern Maps.



Surface water

The surface water flood risk is LOW for today (Tuesday).

Minor surface water flooding impacts are probable across parts of England and Wales today (Tuesday) and are possible across parts of the South of England on Wednesday and Thursday from heavy rain and showers. See Specific Areas of Concern Maps.

Impacts could include localised flooding from urban and fast responding smaller watercourses/catchments, drains, channels and flooding from overland flow.



Coastal/Tidal

The coastal/tidal flood risk is VERY LOW for the next five days.

Minimal coastal impacts are expected along some English and Welsh coasts through today due to gale force winds, storm surge and large waves. Impacts may include isolated spray on low-lying roads and coastal promenades.



Groundwater

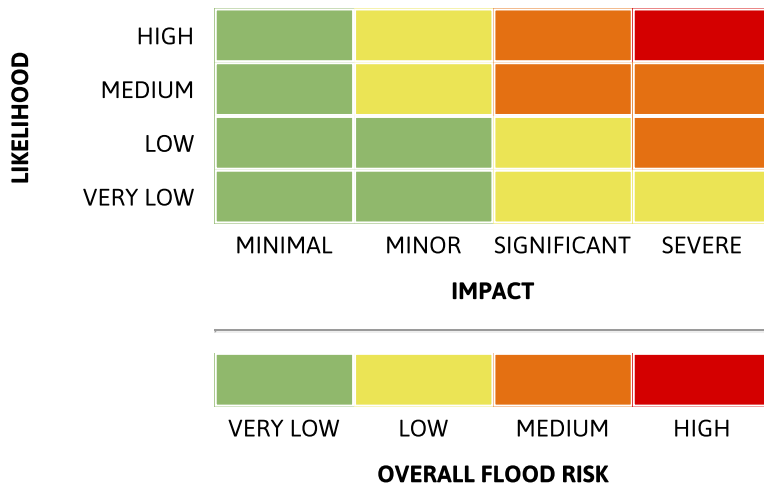
The groundwater flood risk is VERY LOW for the next five days.

Minor groundwater impacts are possible but not expected in parts of the south of England through the next five days.

Flood Guidance Statement

10:30hrs Tuesday 28 January 2025

Flood risk matrix



Summary of potential impacts

MINIMAL

Isolated and minor flooding of low-lying land and roads
Isolated spray/wave on coastal promenades
Little or no disruption to travel, but wet road surfaces

MINOR

Localised flooding of land and roads
Flooding affecting individual properties
Disruption to travel and key sites in flood plans

SIGNIFICANT

Flooding affecting parts of communities
Possible danger to life and damage to buildings/structures
Disruption to travel and key sites in flood plans

SEVERE

Danger to life, severe disruption to travel
Widespread flooding affecting whole communities
Widespread disruption or loss of infrastructure
Large scale evacuation of properties possible

Next statement due **10:30hrs Wednesday 29 January 2025 (all times are local)**

Contact details **Flood Forecasting Centre Duty Hydrometeorologist - 0330 135 4400**

More information <https://www.gov.uk/government/organisations/flood-forecasting-centre>