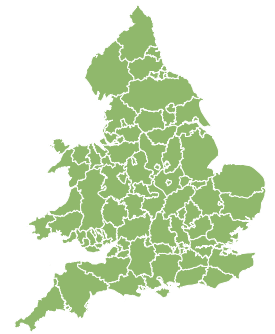
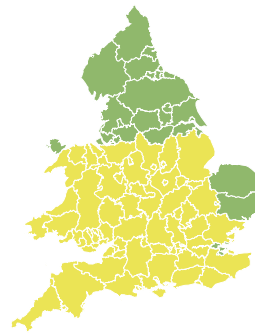
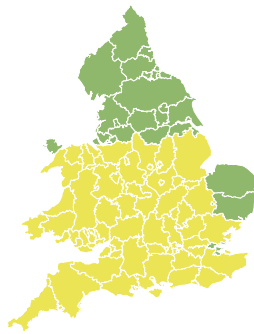
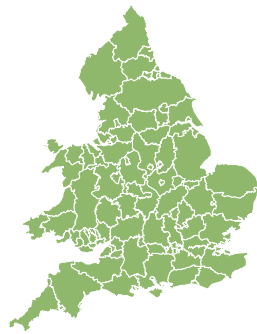
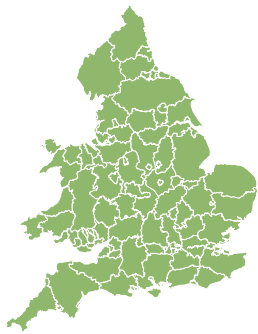


Flood Guidance Statement

10:30hrs Friday 24 January 2025



Friday

24 Jan 2025 10:30-23:59

Trend since last FGS

Decreased ↓

Saturday

25 Jan 2025

Steady →

Sunday

26 Jan 2025

Steady →

Monday

27 Jan 2025

Steady →

Tuesday

28 Jan 2025

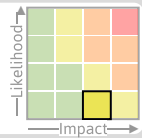
Increased ↑

Significant surface water impacts are possible but not expected Sunday and Monday. The overall flood risk is LOW.

Specific Areas of Concern Map 1 - Sunday 26 and Monday 27 January 2025

RISK AREA A

Impact **SIGNIFICANT**
Likelihood **VERY LOW**

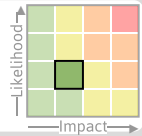


Source Surface
Likely duration 2 Days

Heavy rain may lead to surface water impacts Sunday and overnight into Monday.

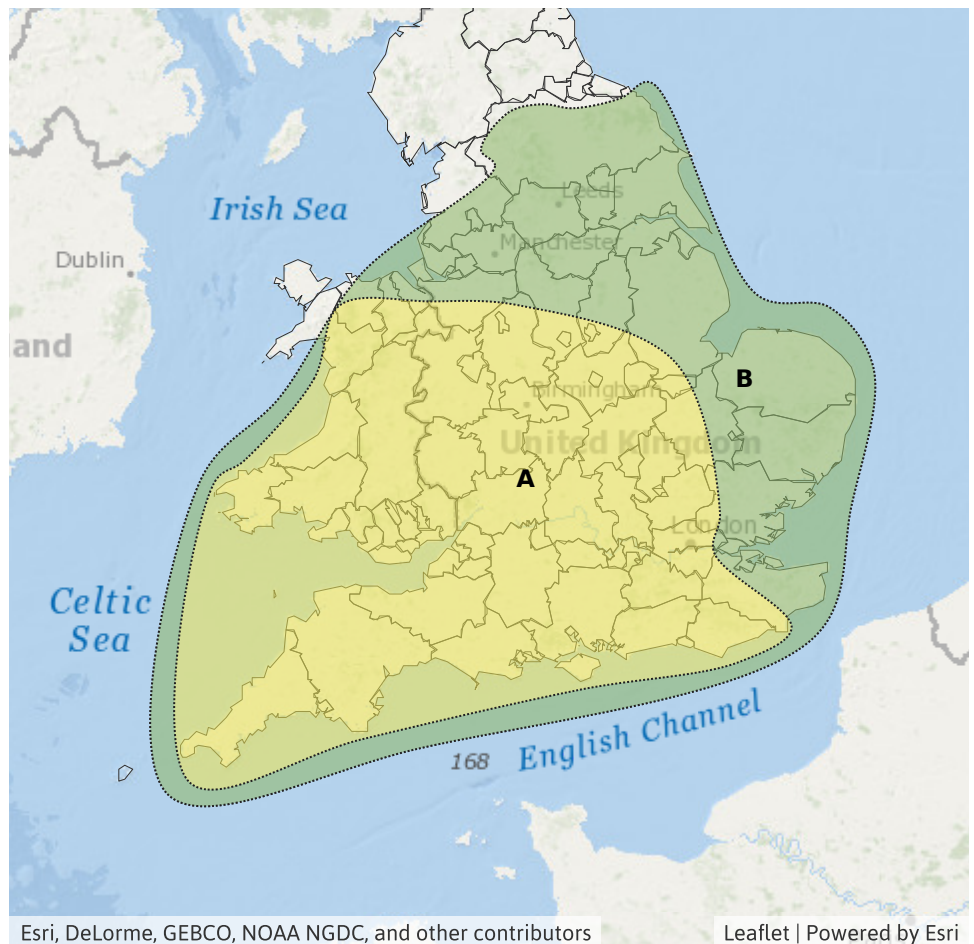
RISK AREA B

Impact **MINOR**
Likelihood **LOW**



Source River Surface
Likely duration 1 Day

Inland flooding impacts possible but not expected Sunday and possible on Monday.



Esri, DeLorme, GEBCO, NOAA NGDC, and other contributors

Leaflet | Powered by Esri

Flood Guidance Statement

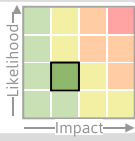
10:30hrs Friday 24 January 2025

Specific Areas of Concern Map 2 - Monday 27 January 2025

RISK AREA **E**

Impact **MINOR**

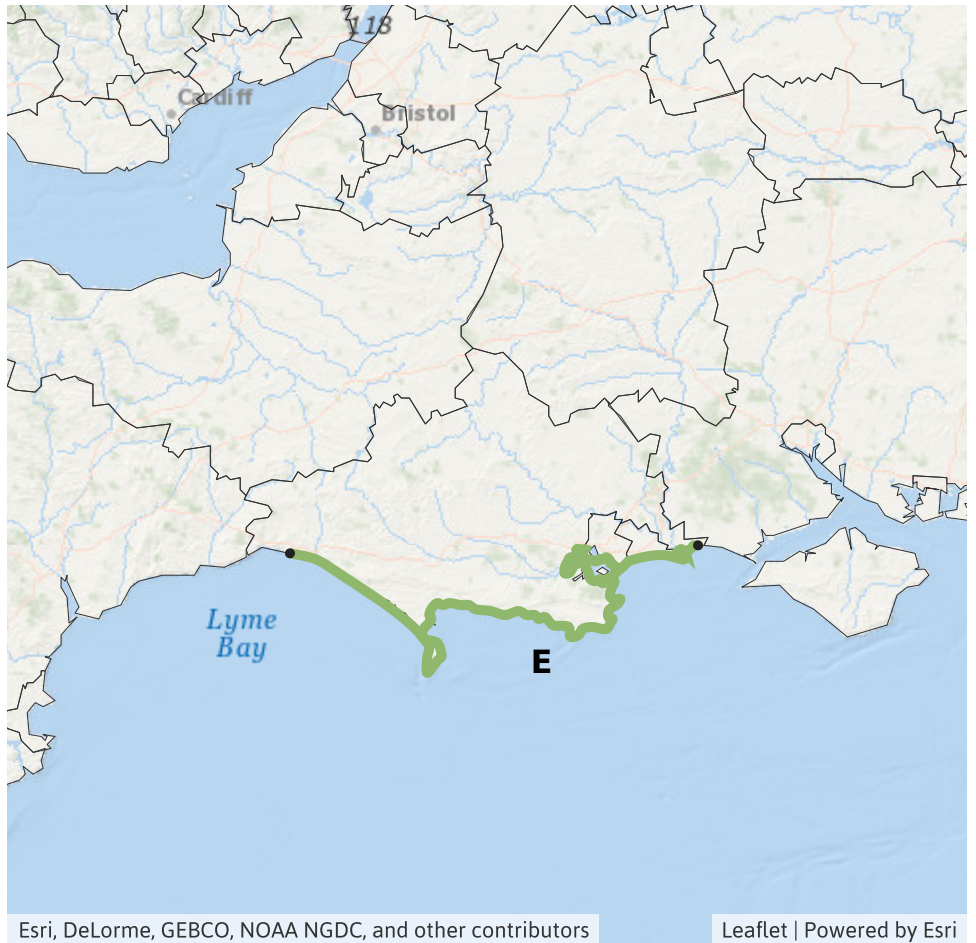
Likelihood **LOW**



Source Coastal/Tidal

Likely duration 1 Day

Large waves and surge may lead to minor coastal impacts.



Assessment of flood risk



Surface water

The surface water flood risk is LOW on Sunday and Monday.

Significant surface water impacts are possible but not expected Sunday and overnight into Monday due to spells of heavy rain. Minor surface water flooding impacts are also possible but not expected more widely on Sunday and possible on Monday. See Specific Area of Concern Map 1.

Impacts could include localised flooding from urban and fast responding smaller watercourses/catchments, drains, channels and flooding from overland flow.



Rivers

The river flood risk is VERY LOW for the next five days.

Minor river flooding impacts are possible but not expected widely for England and Wales on Sunday and possible on Monday due to spells of heavy rain. Ongoing minor river flooding impacts are possible but not expected in slower responding rivers in parts of Wales on Tuesday. See Specific Areas of Concern Map 1.



Coastal/Tidal

The coastal/tidal flood risk is VERY LOW for the next five days.

Minor coastal impacts are possible in parts of Dorset on Monday due to large waves and surge. See Area of Concern Map 2.

Minimal coastal impacts are also expected along some English and Welsh coasts through this period due to storm surge and large waves. Impacts may include isolated spray on low-lying roads and coastal promenades.



Groundwater

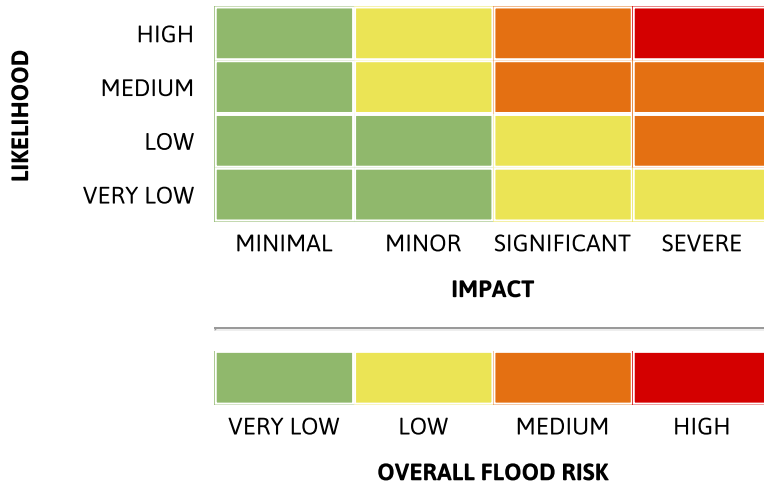
The groundwater flood risk is VERY LOW for the next five days.

Minor groundwater impacts are possible but not expected in parts of the south of England from Tuesday.

Flood Guidance Statement

10:30hrs Friday 24 January 2025

Flood risk matrix



Summary of potential impacts

MINIMAL

Isolated and minor flooding of low-lying land and roads
Isolated spray/wave on coastal promenades
Little or no disruption to travel, but wet road surfaces

MINOR

Localised flooding of land and roads
Flooding affecting individual properties
Disruption to travel and key sites in flood plans

SIGNIFICANT

Flooding affecting parts of communities
Possible danger to life and damage to buildings/structures
Disruption to travel and key sites in flood plans

SEVERE

Danger to life, severe disruption to travel
Widespread flooding affecting whole communities
Widespread disruption or loss of infrastructure
Large scale evacuation of properties possible

Next statement due **10:30hrs Saturday 25 January 2025 (all times are local)**

Contact details **Flood Forecasting Centre Duty Hydrometeorologist - 0330 135 4400**

More information <https://www.gov.uk/government/organisations/flood-forecasting-centre>