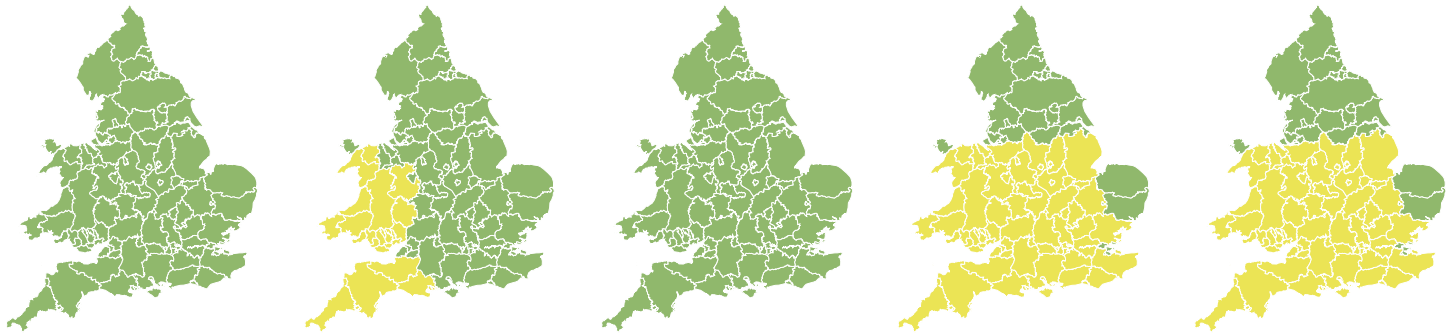


Flood Guidance Statement

10:30hrs Thursday 23 January 2025



Thursday

23 Jan 2025 10:30-23:59

Trend since last FGS

Steady



Friday

24 Jan 2025

Steady



Saturday

25 Jan 2025

Steady



Sunday

26 Jan 2025

Increased



Monday

27 Jan 2025

Increased



Significant surface water impacts possible but not expected Sunday and Monday and minor surface water impacts probable on Friday. The overall flood risk is LOW.

Specific Areas of Concern Map 1 - Friday 24 January 2025

RISK AREA B
Impact **MINOR**
Likelihood **MEDIUM**

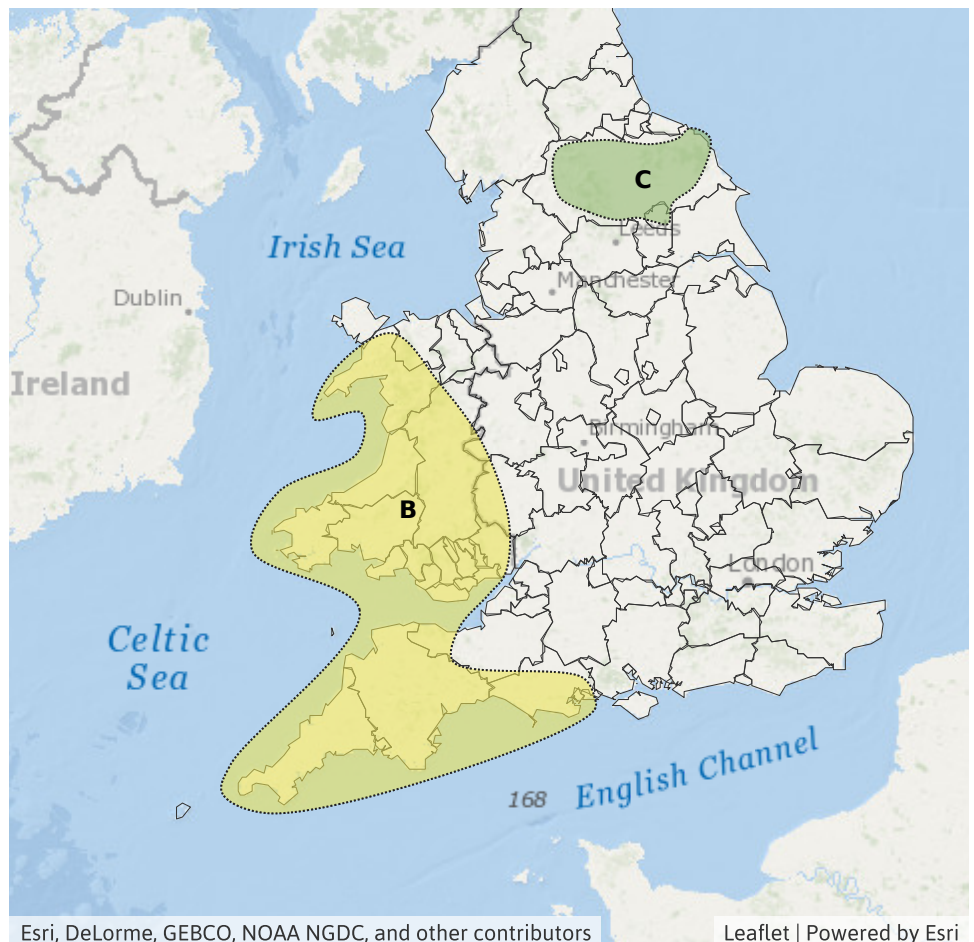
Source River Surface
Likely duration 1 Day

Surface water flooding impacts probable on Friday morning due to heavy rain

RISK AREA C
Impact **MINOR**
Likelihood **LOW**

Source River
Likely duration 2 Days

Localised river flooding possible on Fri and possible but not expected Sat.



Flood Guidance Statement

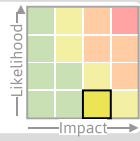
10:30hrs Thursday 23 January 2025

Specific Areas of Concern Map 2 - Sunday 26 and Monday 27 January 2025

RISK AREA A

Impact **SIGNIFICANT**

Likelihood **VERY LOW**



Source Surface

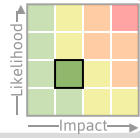
Likely duration 2 Days

Heavy rain may lead to surface water impacts Sunday and overnight into Monday.

RISK AREA D

Impact **MINOR**

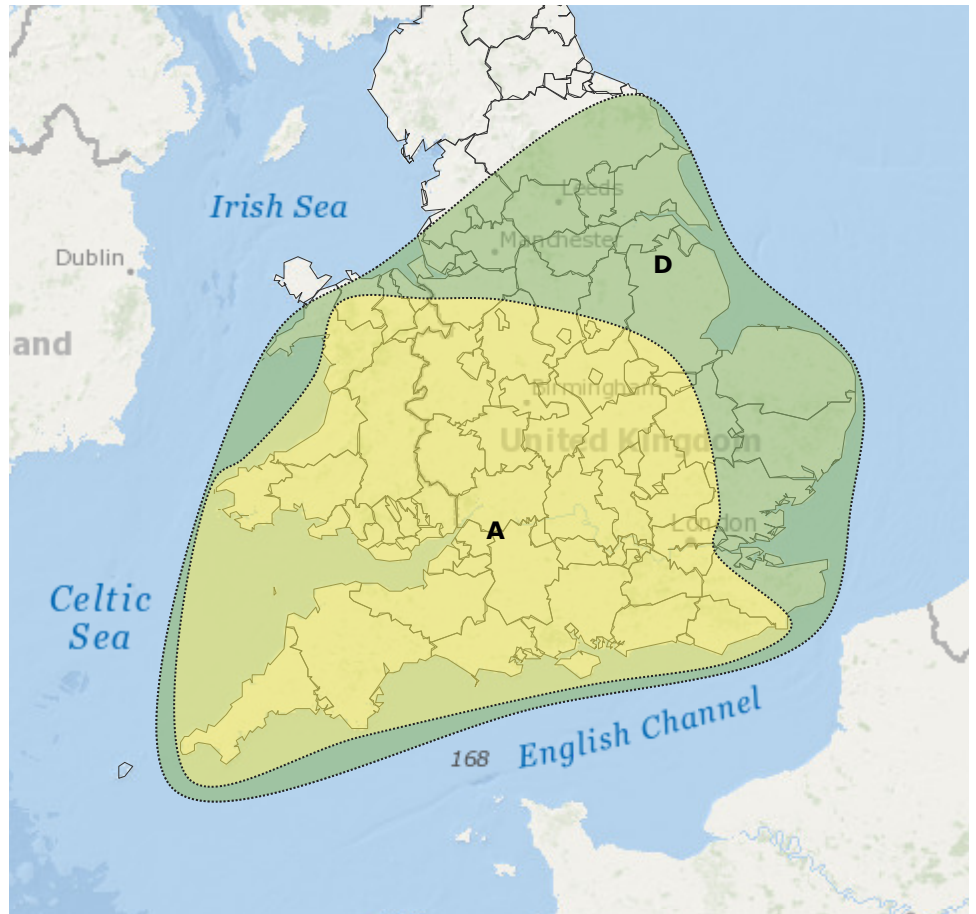
Likelihood **LOW**



Source River Surface

Likely duration 1 Day

Inland flooding impacts possible but not expected Sunday and possible on Monday.



Esri, DeLorme, GEBCO, NOAA NGDC, and other contributors

Leaflet | Powered by Esri

Assessment of flood risk



Surface water

The surface water flood risk is LOW on Friday, Sunday and Monday.

Minor surface water flooding impacts are probable for parts of Wales and South West England on Friday and possible but not expected more widely. This is due to heavy rain associated with Storm Éowyn.

Significant surface water impacts are possible but not expected Sunday and overnight into Monday due to further spells of heavy rain and minor surface water flooding impacts are also possible but not expected on Sunday and possible on Monday more widely. See Specific Area of Concern Maps.

Impacts could include localised flooding from urban and fast responding smaller watercourses/catchments, drains, channels and flooding from overland flow.



Rivers

The river flood risk is VERY LOW for the next five days.

Minor river flooding impacts are possible on Friday and Monday for parts of England and Wales and possible but not expected more widely on Friday and Sunday due to spells of heavy rain. See Specific Areas of Concern Maps.



Groundwater

The groundwater flood risk is VERY LOW for the next five days.



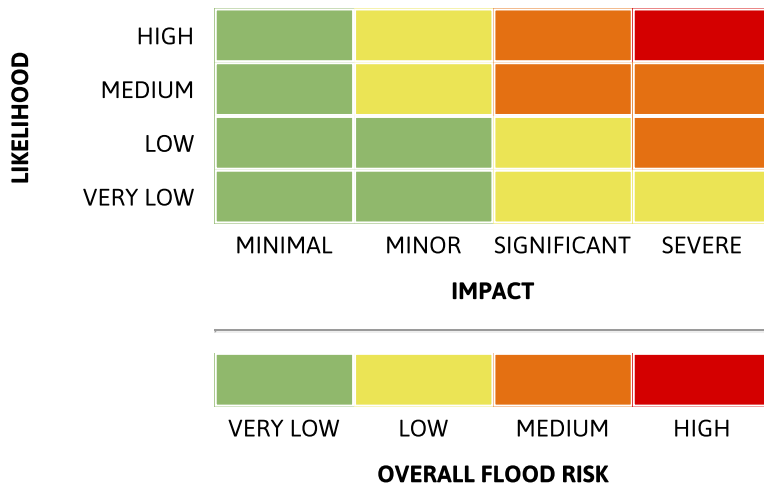
Coastal/Tidal

The coastal/tidal flood risk is VERY LOW for the next five days.

Flood Guidance Statement

10:30hrs Thursday 23 January 2025

Flood risk matrix



Summary of potential impacts

MINIMAL

Isolated and minor flooding of low-lying land and roads
Isolated spray/wave on coastal promenades
Little or no disruption to travel, but wet road surfaces

MINOR

Localised flooding of land and roads
Flooding affecting individual properties
Disruption to travel and key sites in flood plans

SIGNIFICANT

Flooding affecting parts of communities
Possible danger to life and damage to buildings/structures
Disruption to travel and key sites in flood plans

SEVERE

Danger to life, severe disruption to travel
Widespread flooding affecting whole communities
Widespread disruption or loss of infrastructure
Large scale evacuation of properties possible

Next statement due **10:30hrs Friday 24 January 2025 (all times are local)**

Contact details **Flood Forecasting Centre Duty Hydrometeorologist - 0330 135 4400**

More information <https://www.gov.uk/government/organisations/flood-forecasting-centre>