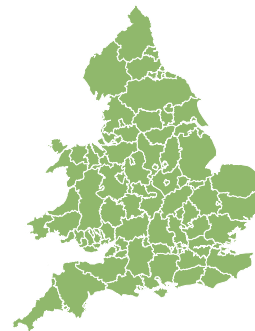
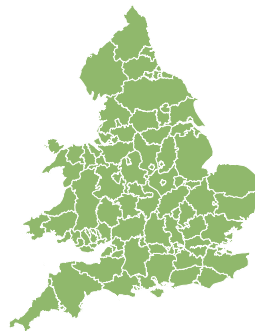
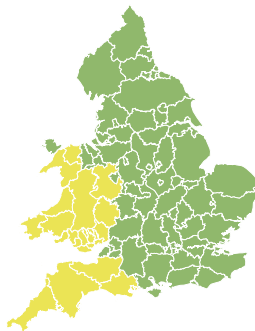
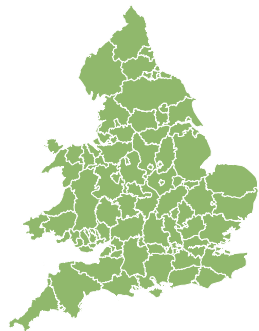
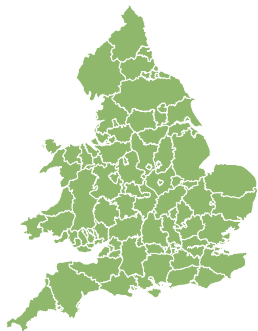


Flood Guidance Statement

10:30hrs Wednesday 22 January 2025



Wednesday

22 Jan 2025 10:30-23:59

Trend since last FGS

Steady



Thursday

23 Jan 2025

Steady



Friday

24 Jan 2025

Increased



Saturday

25 Jan 2025

Steady



Sunday

26 Jan 2025

Increased



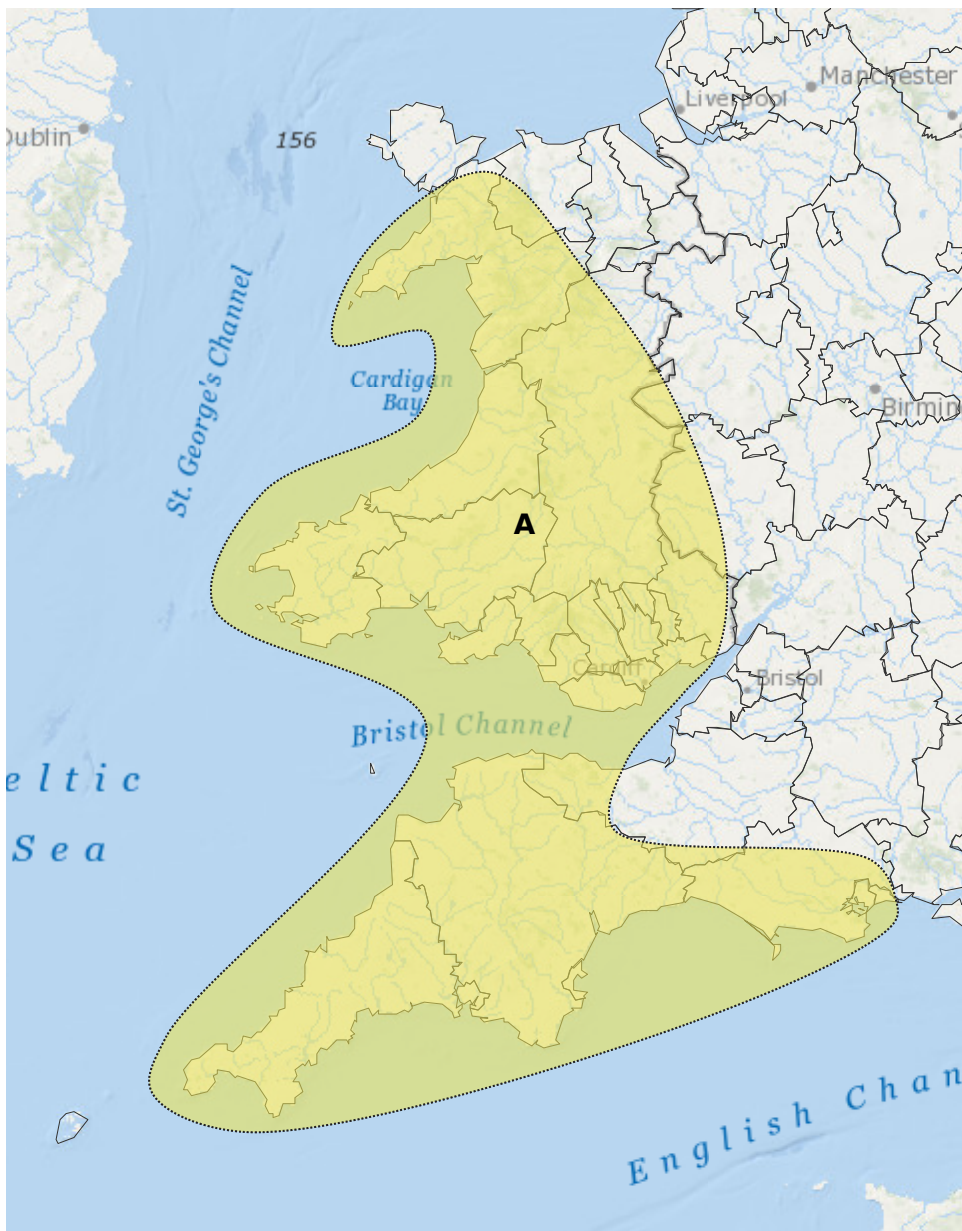
Minor inland flooding impacts are probable for parts of England and Wales on Friday. The overall flood risk is VERY LOW

Specific Areas of Concern Map 1 - Friday 24 January 2025

RISK AREA A
 Impact **MINOR**
 Likelihood **MEDIUM**

Source River Surface
 Likely duration 1 Day

Inland flooding impacts probable on Friday morning due to heavy rain



Assessment of flood risk



Surface water

The surface water flood risk is LOW on Friday.

Minor surface water flooding impacts are probable for parts of Wales and South West England on Friday and possible but not expected more widely. This is due to heavy rain associated with Storm Éowyn. See Specific Area of Concern Map.

Minor surface water flooding impacts are also possible but not expected on Sunday across parts of England and Wales due to further heavy rain.

Impacts could include localised flooding from urban and fast responding smaller watercourses/catchments, drains, channels and flooding from overland flow.



Rivers

The river flood risk is VERY LOW for the next five days.

Minor river flooding impacts are possible but not expected for parts of England and Wales on Friday and Sunday due to periods of heavy rain.



Groundwater

The groundwater flood risk is VERY LOW for the next five days.



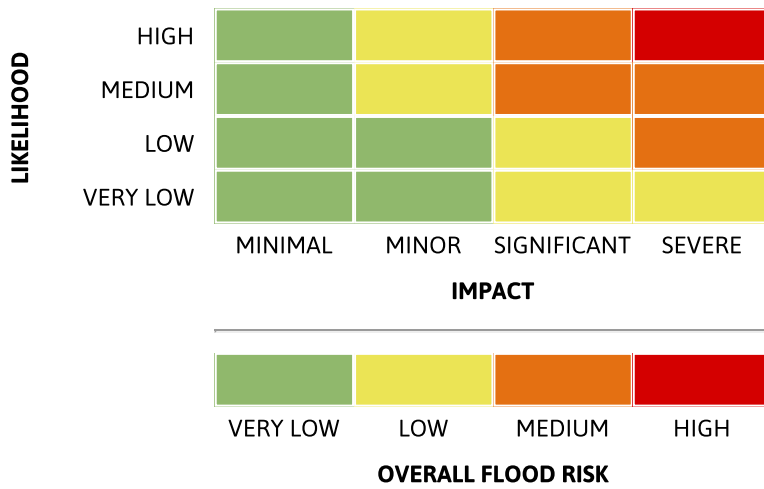
Coastal/Tidal

The coastal/tidal flood risk is VERY LOW for the next five days.

Flood Guidance Statement

10:30hrs Wednesday 22 January 2025

Flood risk matrix



Summary of potential impacts

MINIMAL

Isolated and minor flooding of low-lying land and roads
Isolated spray/wave on coastal promenades
Little or no disruption to travel, but wet road surfaces

MINOR

Localised flooding of land and roads
Flooding affecting individual properties
Disruption to travel and key sites in flood plans

SIGNIFICANT

Flooding affecting parts of communities
Possible danger to life and damage to buildings/structures
Disruption to travel and key sites in flood plans

SEVERE

Danger to life, severe disruption to travel
Widespread flooding affecting whole communities
Widespread disruption or loss of infrastructure
Large scale evacuation of properties possible

Next statement due **10:30hrs Thursday 23 January 2025 (all times are local)**

Contact details **Flood Forecasting Centre Duty Hydrometeorologist - 0330 135 4400**

More information <https://www.gov.uk/government/organisations/flood-forecasting-centre>