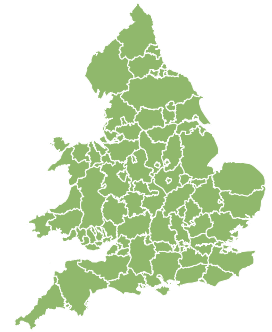
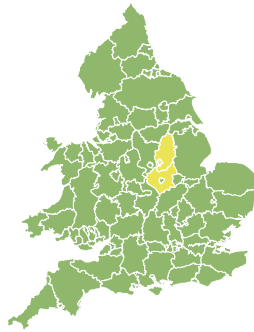
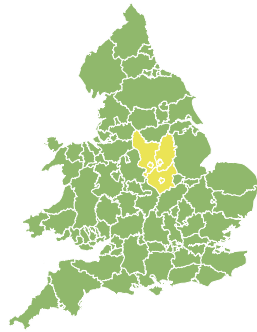
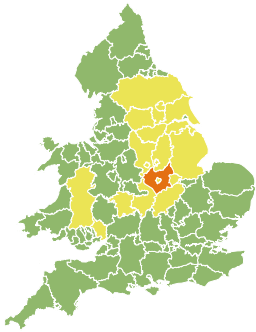


Flood Guidance Statement

15:30hrs Tuesday 07 January 2025



Tuesday

7 Jan 2025 15:30-23:59

Trend since last FGS

Steady



Wednesday

8 Jan 2025

Steady



Thursday

9 Jan 2025

Steady



Friday

10 Jan 2025

Steady



Saturday

11 Jan 2025

Steady

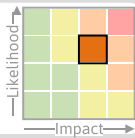


Ongoing significant river flooding impacts are probable in the Midlands, with minor impacts probable more widely across other parts of England and Wales today (Tuesday) until Thursday. The overall flood risk is MEDIUM.

Specific Areas of Concern Map 1 - Tuesday 7 January 2025

RISK AREA A

Impact **SIGNIFICANT**
Likelihood **MEDIUM**

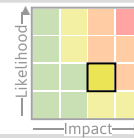


Source River
Likely duration 1 Day

Ongoing significant river flooding in Barrow on Soar

RISK AREA B

Impact **SIGNIFICANT**
Likelihood **LOW**

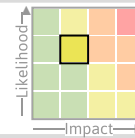


Source River
Likely duration 1 Day

Significant ongoing river flooding impacts possible.

RISK AREA C

Impact **MINOR**
Likelihood **MEDIUM**

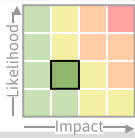


Source River
Likely duration 1 Day

River flooding impacts in response to combined recent rain and snowmelt.

RISK AREA D

Impact **MINOR**
Likelihood **LOW**

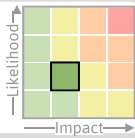


Source River
Likely duration 2 Days

Potential for ongoing minor flooding impacts along the River Severn

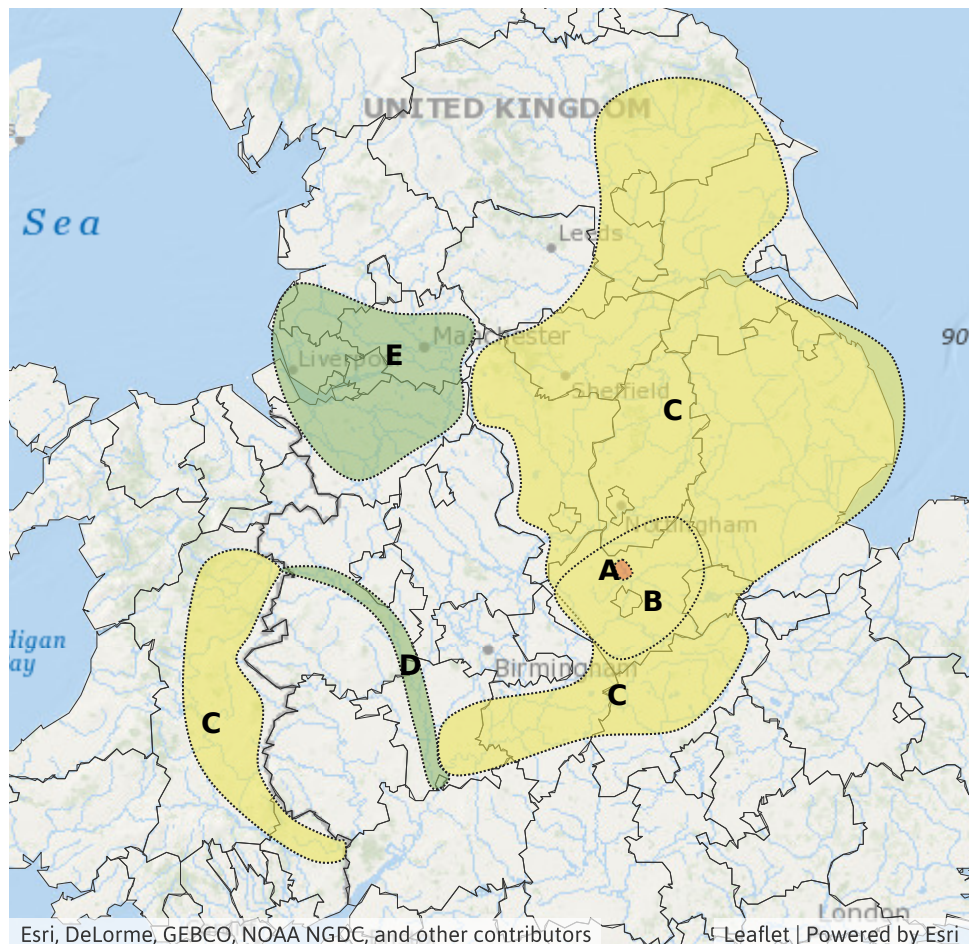
RISK AREA E

Impact **MINOR**
Likelihood **LOW**



Source River
Likely duration 1 Day

Ongoing river flooding impacts



Esri, DeLorme, GEBCO, NOAA NGDC, and other contributors

Leaflet | Powered by Esri

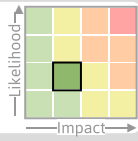
Flood Guidance Statement

15:30hrs Tuesday 07 January 2025

Specific Areas of Concern Map 2 - Wednesday 8 and Thursday 9 January 2025

RISK AREA D

Impact **MINOR**
Likelihood **LOW**



Source River
Likely duration 2 Days

Potential for ongoing minor flooding impacts along the River Severn and Lower Avon

RISK AREA F

Impact **MINOR**
Likelihood **MEDIUM**

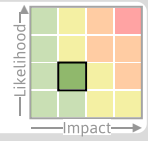


Source River
Likely duration 2 Days

Ongoing river flooding impacts

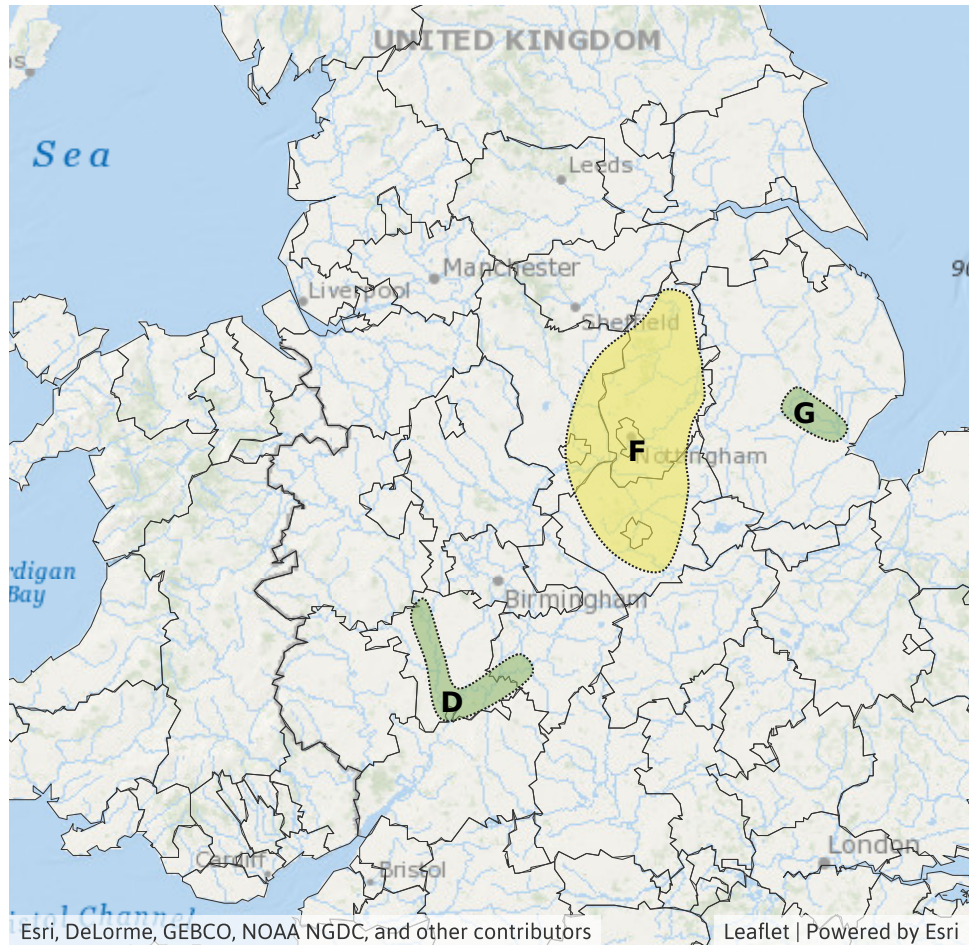
RISK AREA G

Impact **MINOR**
Likelihood **LOW**



Source River
Likely duration 1 Day

Ongoing flooding impacts from the River Witham



Assessment of flood risk



Rivers

The river flood risk is MEDIUM for today (Tuesday).

Ongoing significant river flooding impacts are probable in Leicestershire today, with minor river flooding impacts probable in other parts of England and Wales, continuing through to Thursday for some larger rivers. This is due to recent heavy rain combined with melting snow. See Specific Areas of Concern Maps.

Minor river flooding impacts are possible but not expected in the south of England from Tuesday to Thursday.



Surface water

The surface water flood risk is VERY LOW for the next five days.

Minor surface water flooding impacts are possible but not expected in parts of the south of England on Wednesday and Thursday.

Impacts could include localised flooding from urban and fast responding smaller watercourses/catchments, drains, channels and flooding from overland flow.



Groundwater

The groundwater flood risk is VERY LOW for the next five days.

Localised groundwater flooding impacts are possible but not expected from Friday onwards in parts of Dorset, Wiltshire and Hampshire.



Coastal/Tidal

The coastal/tidal flood risk is VERY LOW for the next five days.

Flood Guidance Statement

15:30hrs Tuesday 07 January 2025

Flood risk matrix



Summary of potential impacts

MINIMAL

Isolated and minor flooding of low-lying land and roads
Isolated spray/wave on coastal promenades
Little or no disruption to travel, but wet road surfaces

MINOR

Localised flooding of land and roads
Flooding affecting individual properties
Disruption to travel and key sites in flood plans

SIGNIFICANT

Flooding affecting parts of communities
Possible danger to life and damage to buildings/structures
Disruption to travel and key sites in flood plans

SEVERE

Danger to life, severe disruption to travel
Widespread flooding affecting whole communities
Widespread disruption or loss of infrastructure
Large scale evacuation of properties possible

Next statement due **10:30hrs Wednesday 08 January 2025 (all times are local)**

Contact details **Flood Forecasting Centre Duty Hydrometeorologist - 0330 135 4400**

More information <https://www.gov.uk/government/organisations/flood-forecasting-centre>