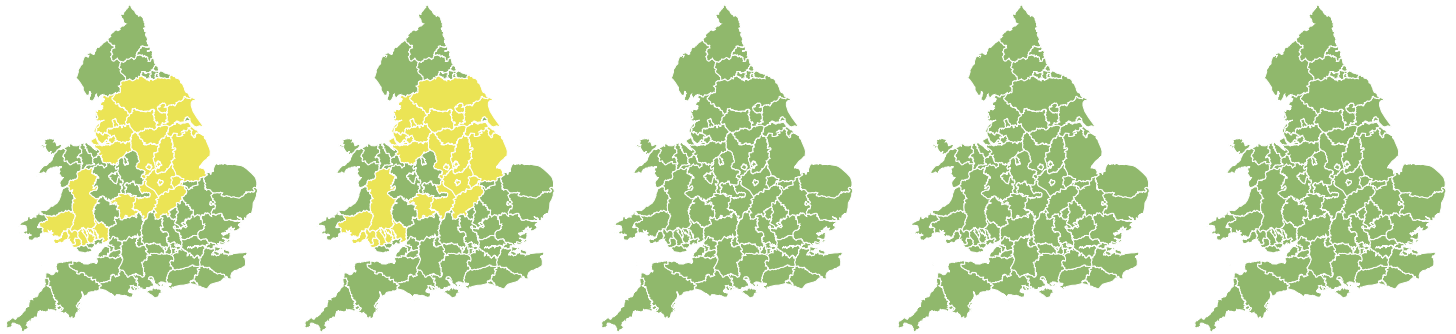


Flood Guidance Statement

10:30hrs Monday 06 January 2025



Monday

6 Jan 2025 10:30-23:59

Trend since last FGS

Increased ↑

Tuesday

7 Jan 2025

Increased ↑

Wednesday

8 Jan 2025

Steady →

Thursday

9 Jan 2025

Steady →

Friday

10 Jan 2025

Steady →

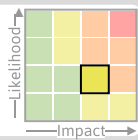
Significant river flooding impacts are possible in the Midlands, with minor impacts probable more widely across other parts of England and Wales today (Monday) into Tuesday. The overall flood risk is LOW.

Specific Areas of Concern Map 1 - Monday 6 to Tuesday 7 January 2025

RISK AREA A

Impact **SIGNIFICANT**

Likelihood **LOW**



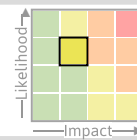
Source River
Likely duration 2 Days

Significant ongoing river flooding impacts possible.

RISK AREA B

Impact **MINOR**

Likelihood **MEDIUM**



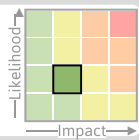
Source River
Likely duration 2 Days

River flooding impacts in response to combined recent rain and snowmelt.

RISK AREA C

Impact **MINOR**

Likelihood **LOW**



Source River
Likely duration 1 Day

River flooding impacts due to recent heavy rain and snowmelt.

RISK AREA D

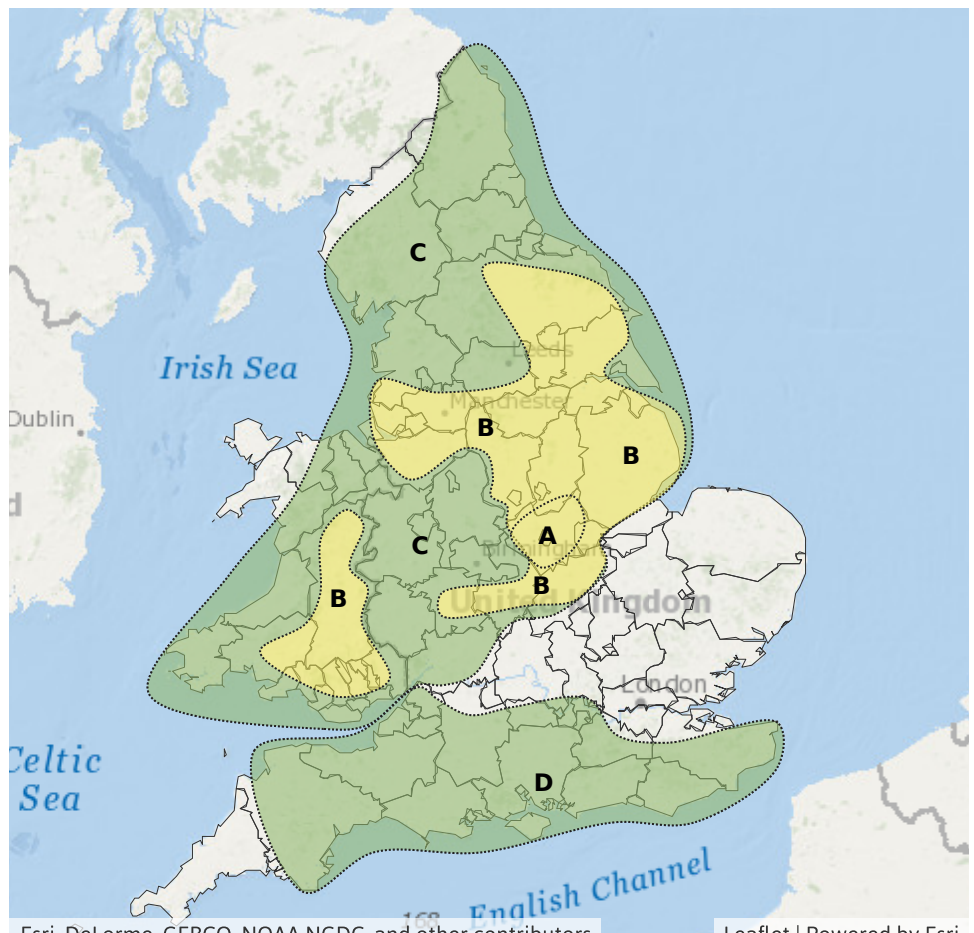
Impact **MINOR**

Likelihood **LOW**



Source River
Likely duration 2 Days

Potential river flooding impacts following recent heavy rain.



Esri, DeLorme, GEBCO, NOAA NGDC, and other contributors

Leaflet | Powered by Esri

Assessment of flood risk



Rivers

The river flood risk LOW for today (Monday) and Tuesday.

Significant river flooding impacts are possible in the Midlands, with minor river flooding impacts probable in other parts of England and Wales today and Tuesday. Minor river flooding impacts are also possible today. This is due to recent heavy rain combined with melting snow. See Specific Areas of Concern Map.

Minor river flooding impacts are possible but not expected in the south of England from Tuesday to Thursday.



Surface water

The surface water flood risk is VERY LOW for the next five days.

Minor surface water flooding impacts are possible but not expected in parts of the south of England on Wednesday and Thursday.

Impacts could include localised flooding from urban and fast responding smaller watercourses/catchments, drains, channels and flooding from overland flow.



Coastal/Tidal

The coastal/tidal flood risk is VERY LOW for the next five days.

Minimal coastal impacts are expected along some English coasts today due to storm surge and large waves. Impacts may include isolated spray on low-lying roads and coastal promenades.



Groundwater

The groundwater flood risk is VERY LOW for the next five days.

Flood Guidance Statement

10:30hrs Monday 06 January 2025

Flood risk matrix



Summary of potential impacts

MINIMAL

Isolated and minor flooding of low-lying land and roads
Isolated spray/wave on coastal promenades
Little or no disruption to travel, but wet road surfaces

MINOR

Localised flooding of land and roads
Flooding affecting individual properties
Disruption to travel and key sites in flood plans

SIGNIFICANT

Flooding affecting parts of communities
Possible danger to life and damage to buildings/structures
Disruption to travel and key sites in flood plans

SEVERE

Danger to life, severe disruption to travel
Widespread flooding affecting whole communities
Widespread disruption or loss of infrastructure
Large scale evacuation of properties possible

Next statement due **10:30hrs Tuesday 07 January 2025 (all times are local)**

Contact details **Flood Forecasting Centre Duty Hydrometeorologist - 0330 135 4400**

More information <https://www.gov.uk/government/organisations/flood-forecasting-centre>