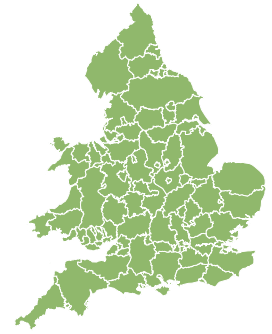
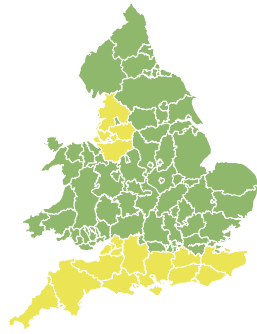
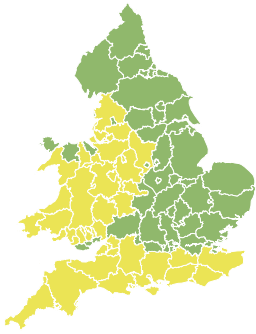


Flood Guidance Statement

10:30hrs Sunday 05 January 2025



Sunday

5 Jan 2025 10:30-23:59

Trend since last FGS

Decreased ↓

Monday

6 Jan 2025

Decreased ↓

Tuesday

7 Jan 2025

Increased ↑

Wednesday

8 Jan 2025

Increased ↑

Thursday

9 Jan 2025

Increased ↑

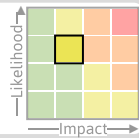
Minor inland flooding impacts are probable in parts of England and Wales, and possible more widely, today into Monday. The overall flood risk is LOW.

Specific Areas of Concern Map 1 - Sunday 5 and Monday 6 January 2025

RISK AREA A

Impact **MINOR**

Likelihood **MEDIUM**



Source River

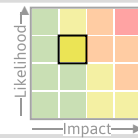
Likely duration 2 Days

River flooding impacts due to a combination of rainfall and snowmelt.

RISK AREA B

Impact **MINOR**

Likelihood **MEDIUM**



Source Surface

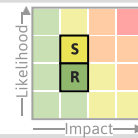
Likely duration 1 Day

Surface water flooding due to persistent precipitation and snowmelt in places.

RISK AREA C

Impact **MINOR**

Likelihood **MEDIUM**



Source River Surface

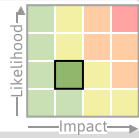
Likely duration 2 Days

Possible impacts including the River Darent catchment.

RISK AREA D

Impact **MINOR**

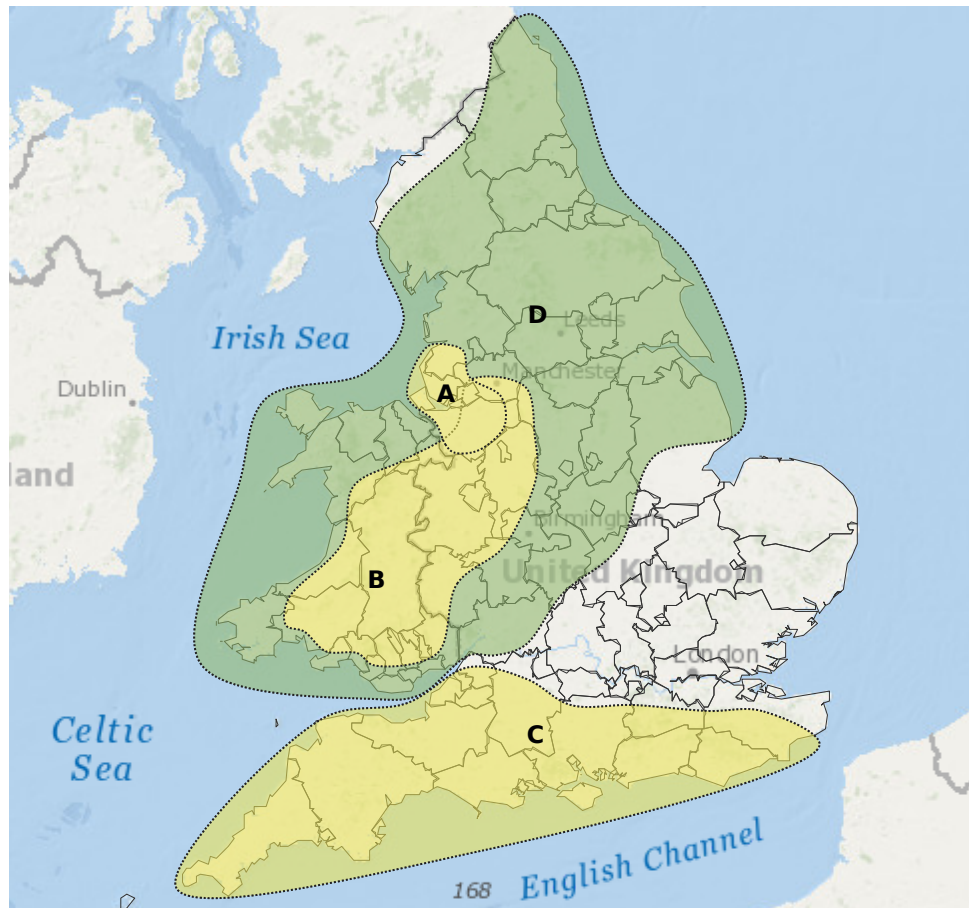
Likelihood **LOW**



Source River Surface

Likely duration 2 Days

Inland flooding impacts due to persistent precipitation and snowmelt in places.



Esri, DeLorme, GEBCO, NOAA NGDC, and other contributors

Leaflet | Powered by Esri

Assessment of flood risk



Surface water

The surface water flood risk is LOW for today (Sunday) and Monday.

Minor surface water flooding impacts are probable in parts of England and Wales, and possible more widely, today (Sunday) and Monday due to heavy rain and melting snow. See Areas of Concern Map.

Minor surface water flooding impacts are possible but not expected in parts of the south of England on Wednesday and Thursday.

Impacts could include localised flooding from urban and fast responding smaller watercourses/catchments, drains, channels and flooding from overland flow.



Rivers

The river flood risk LOW for today (Sunday) and Monday.

Minor river flooding impacts are probable in parts of the North West of England and possible more widely across England and Wales today into Monday due to heavy rain and melting snow. See Areas of Concern Map.

Minor river flooding impacts are possible but not expected in parts of Wales and the Midlands on Tuesday and the south of England on Wednesday and Thursday.



Coastal/Tidal

The coastal/tidal flood risk is VERY LOW for the next five days.

Minor coastal impacts are possible but not expected on exposed parts of the east coast of England during the evening tides today (Sunday) and on Monday.



Groundwater

The groundwater flood risk is VERY LOW for the next five days.

Flood Guidance Statement

10:30hrs Sunday 05 January 2025

Flood risk matrix



Summary of potential impacts

MINIMAL

Isolated and minor flooding of low-lying land and roads
Isolated spray/wave on coastal promenades
Little or no disruption to travel, but wet road surfaces

MINOR

Localised flooding of land and roads
Flooding affecting individual properties
Disruption to travel and key sites in flood plans

SIGNIFICANT

Flooding affecting parts of communities
Possible danger to life and damage to buildings/structures
Disruption to travel and key sites in flood plans

SEVERE

Danger to life, severe disruption to travel
Widespread flooding affecting whole communities
Widespread disruption or loss of infrastructure
Large scale evacuation of properties possible

Next statement due **10:30hrs Monday 06 January 2025 (all times are local)**

Contact details **Flood Forecasting Centre Duty Hydrometeorologist - 0330 135 4400**

More information <https://www.gov.uk/government/organisations/flood-forecasting-centre>