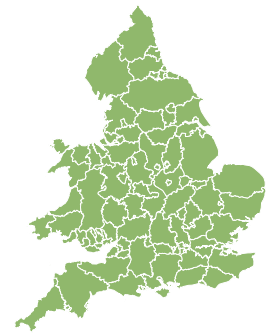
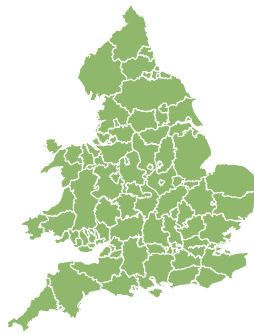
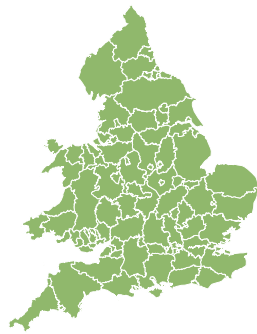
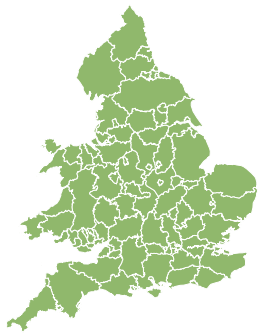


# Flood Guidance Statement

10:30hrs Friday 03 January 2025



Friday

3 Jan 2025 10:30-23:59  
Trend since last FGS

Steady →

Saturday

4 Jan 2025

Steady →

Sunday

5 Jan 2025

Steady →

Monday

6 Jan 2025

Steady →

Tuesday

7 Jan 2025

Steady →

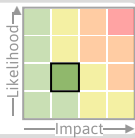
Inland flooding impacts are possible in parts of England and Wales on Sunday and Monday. The overall flood risk is VERY LOW.

## Specific Areas of Concern Map 1 - Sunday 5 and Monday 6 January 2025

RISK AREA A

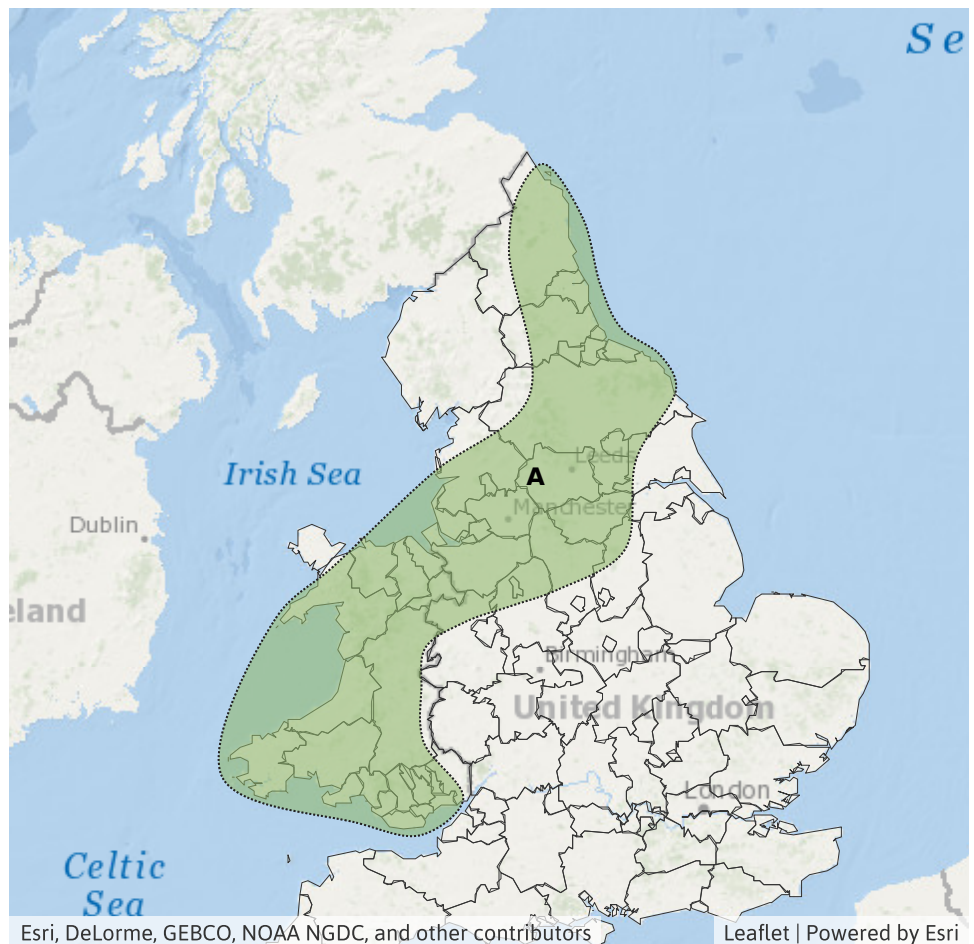
Impact **MINOR**

Likelihood **LOW**



Source River Surface  
Likely duration 2 Days

Inland flooding impacts due to persistent precipitation and snowmelt in places.



Esri, DeLorme, GEBCO, NOAA NGDC, and other contributors

Leaflet | Powered by Esri

## Assessment of flood risk



### Rivers

---

The river flood risk VERY LOW for the next five days.

Minor river flooding impacts are possible in parts of England and Wales, and possible but not expected more widely, on Sunday and Monday due to heavy rain and melting snow. See Areas of Concern Map.



### Surface water

---

The surface water flood risk is VERY LOW for the next five days.

Minor surface water flooding impacts are possible in parts of England and Wales, and possible but not expected more widely, on Sunday and Monday due to heavy rain and melting snow. See Areas of Concern Map.

Impacts could include localised flooding from urban and fast responding smaller watercourses/catchments, drains, channels and flooding from overland flow.



### Coastal/Tidal

---

The coastal/tidal flood risk is VERY LOW for the next five days.

Minor coastal impacts are possible but not expected on exposed parts of the east coast of England during the evening tides on Sunday and Monday.



### Groundwater

---

The groundwater flood risk is VERY LOW for the next five days.

# Flood Guidance Statement

10:30hrs Friday 03 January 2025

## Flood risk matrix



## Summary of potential impacts

### MINIMAL

Isolated and minor flooding of low-lying land and roads  
Isolated spray/wave on coastal promenades  
Little or no disruption to travel, but wet road surfaces

### MINOR

Localised flooding of land and roads  
Flooding affecting individual properties  
Disruption to travel and key sites in flood plans

### SIGNIFICANT

Flooding affecting parts of communities  
Possible danger to life and damage to buildings/structures  
Disruption to travel and key sites in flood plans

### SEVERE

Danger to life, severe disruption to travel  
Widespread flooding affecting whole communities  
Widespread disruption or loss of infrastructure  
Large scale evacuation of properties possible

Next statement due **10:30hrs Saturday 04 January 2025 (all times are local)**

Contact details **Flood Forecasting Centre Duty Hydrometeorologist - 0330 135 4400**

More information <https://www.gov.uk/government/organisations/flood-forecasting-centre>