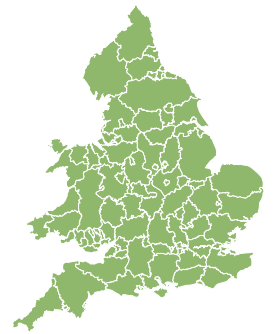
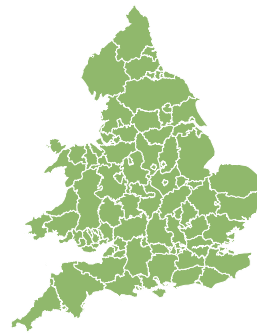
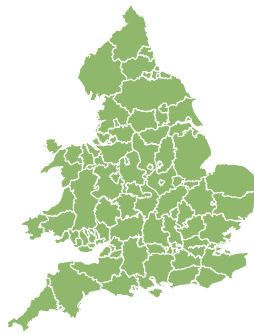
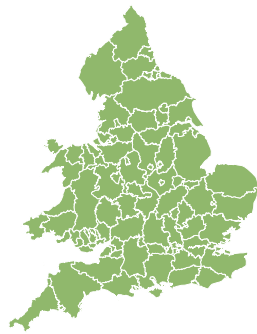
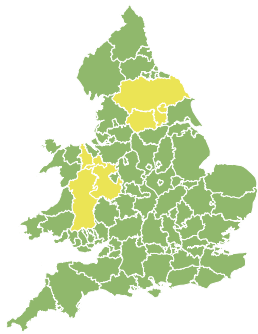


Flood Guidance Statement

10:30hrs Thursday 02 January 2025



Thursday

2 Jan 2025 10:30-23:59

Trend since last FGS

Steady



Friday

3 Jan 2025

Steady



Saturday

4 Jan 2025

Steady



Sunday

5 Jan 2025

Steady



Monday

6 Jan 2025

Increased



Minor river flooding impacts are probable in parts of England and Wales today (Thursday). The overall flood risk is LOW.

Specific Areas of Concern Map 1 - Thursday 2 January 2025

RISK AREA A
Impact **MINOR**
Likelihood **MEDIUM**

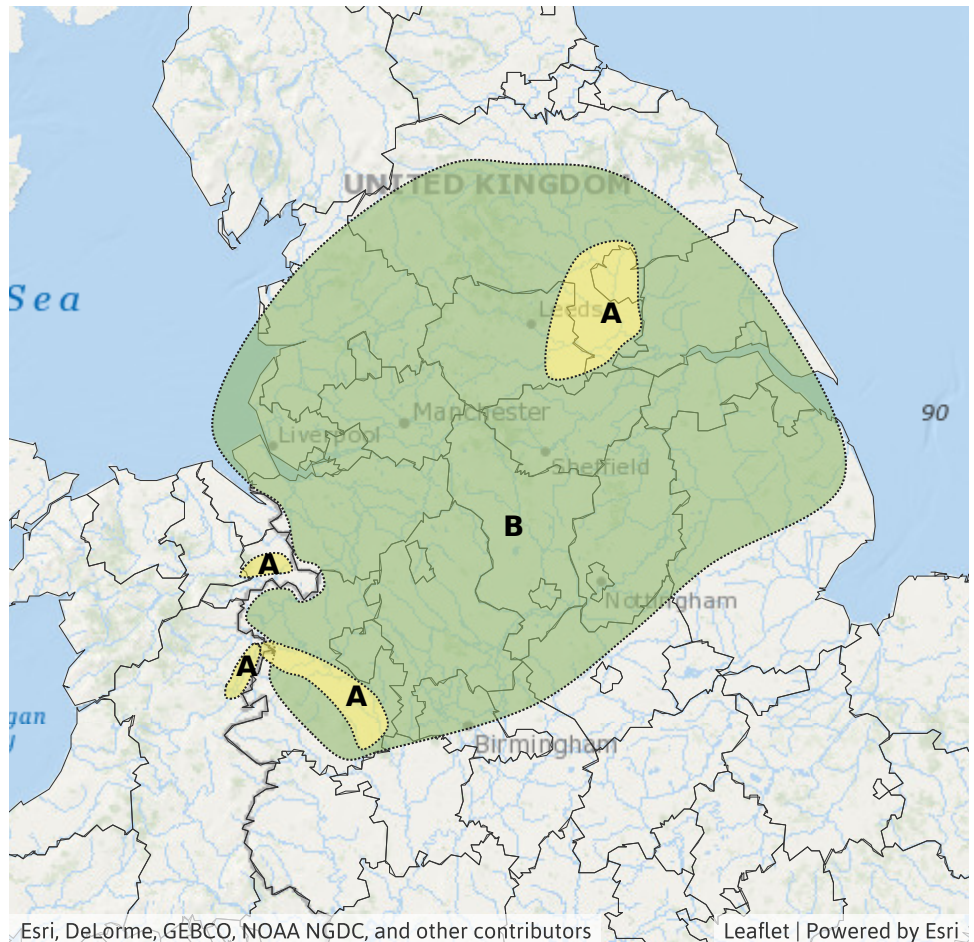
Source River
Likely duration 1 Day

Ongoing river flooding probable following recent heavy rain

RISK AREA B
Impact **MINOR**
Likelihood **LOW**

Source River
Likely duration 1 Day

Ongoing river flooding possible following widespread rainfall.



Assessment of flood risk



Rivers

The river flood risk is LOW today (Thursday).

Minor river flooding impacts are probable in parts of England and Wales today (Thursday), and possible more widely, following recent widespread heavy rain. See Specific Areas of Concern Map.

Minor river flooding impacts are possible but not expected in parts of England and Wales on Sunday and Monday due to heavy rain and rapidly melting snow.



Surface water

The surface water flood risk is VERY LOW for the next five days.

Minor surface water flooding impacts are possible but not expected in parts of England and Wales on Sunday and Monday due to heavy rain and rapidly melting snow.

Impacts could include localised flooding from urban and fast responding smaller watercourses/catchments, drains, channels and flooding from overland flow.



Groundwater

The groundwater flood risk is VERY LOW for the next five days.



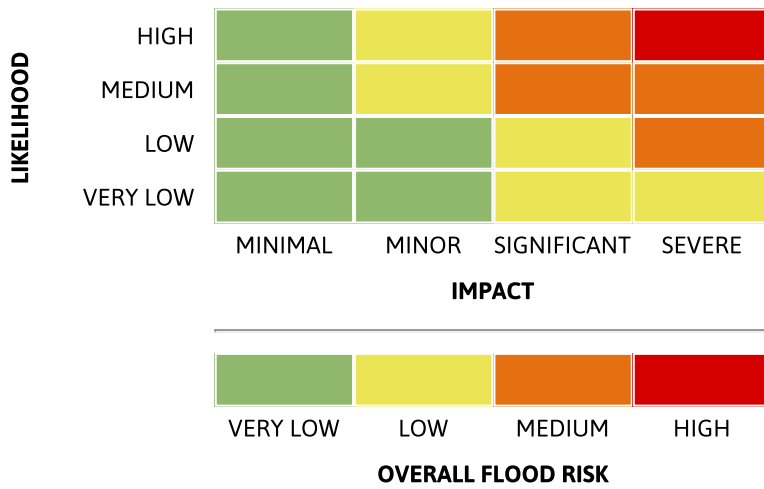
Coastal/Tidal

The coastal/tidal flood risk is VERY LOW for the next five days.

Flood Guidance Statement

10:30hrs Thursday 02 January 2025

Flood risk matrix



Summary of potential impacts

MINIMAL

Isolated and minor flooding of low-lying land and roads
Isolated spray/wave on coastal promenades
Little or no disruption to travel, but wet road surfaces

MINOR

Localised flooding of land and roads
Flooding affecting individual properties
Disruption to travel and key sites in flood plans

SIGNIFICANT

Flooding affecting parts of communities
Possible danger to life and damage to buildings/structures
Disruption to travel and key sites in flood plans

SEVERE

Danger to life, severe disruption to travel
Widespread flooding affecting whole communities
Widespread disruption or loss of infrastructure
Large scale evacuation of properties possible

Next statement due **10:30hrs Friday 03 January 2025 (all times are local)**

Contact details **Flood Forecasting Centre Duty Hydrometeorologist - 0330 135 4400**

More information <https://www.gov.uk/government/organisations/flood-forecasting-centre>