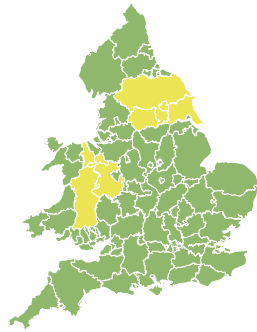
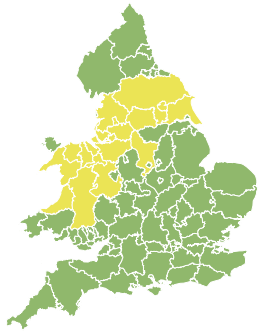


Flood Guidance Statement

10:30hrs Wednesday 01 January 2025



Wednesday

1 Jan 2025 10:30-23:59

Trend since last FGS

Steady



Thursday

2 Jan 2025

Steady



Friday

3 Jan 2025

Steady



Saturday

4 Jan 2025

Increased



Sunday

5 Jan 2025

Increased



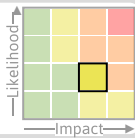
Significant river flooding impacts are possible in parts of England and Wales today (Wednesday) with river flooding impacts continuing in some areas until Thursday. The overall flood risk is LOW.

Specific Areas of Concern Map 1 - Wednesday 1 January 2025

RISK AREA A

Impact **SIGNIFICANT**

Likelihood **LOW**



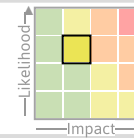
Source River
Likely duration 1 Day

Ongoing river flooding impacts from recent heavy rainfall.

RISK AREA B

Impact **MINOR**

Likelihood **MEDIUM**



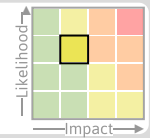
Source River
Likely duration 2 Days

Ongoing river flooding possible following recent heavy rain

RISK AREA C

Impact **MINOR**

Likelihood **MEDIUM**



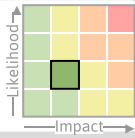
Source River
Likely duration 2 Days

River flooding probable following recent heavy rain

RISK AREA D

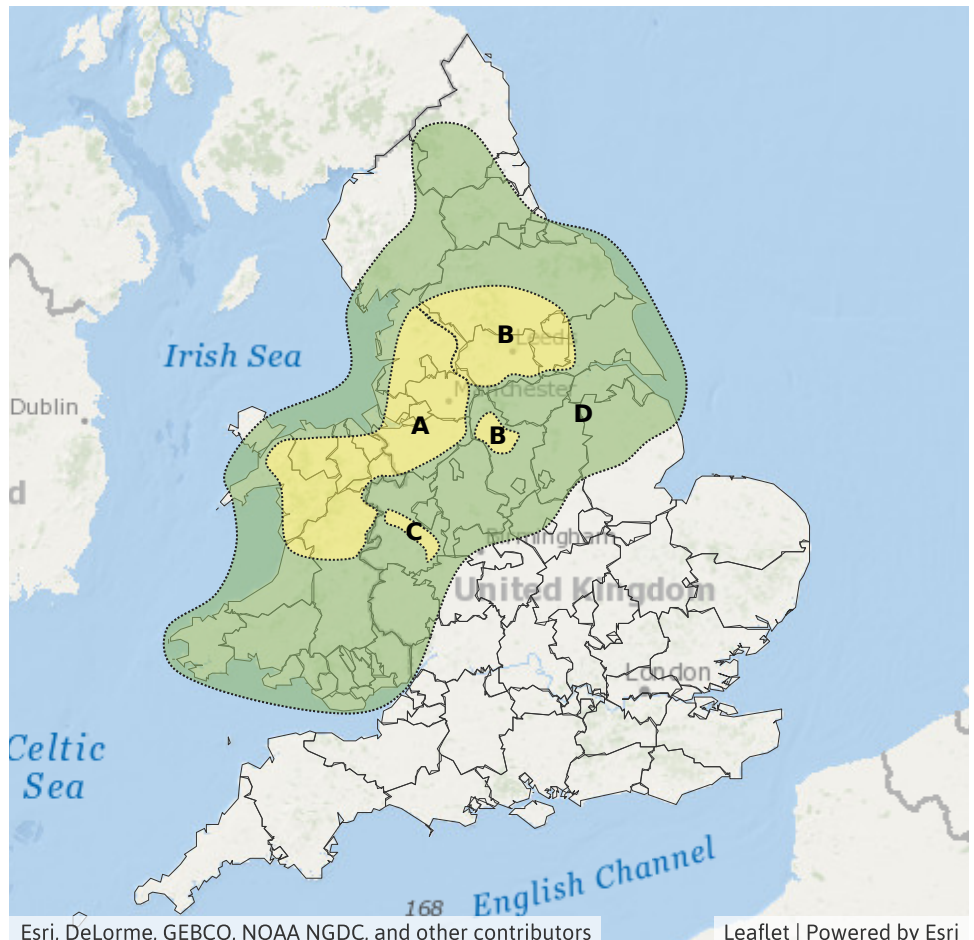
Impact **MINOR**

Likelihood **LOW**



Source River
Likely duration 1 Day

Heavy and persistent rainfall may cause local flooding impacts.



Esri, DeLorme, GEBCO, NOAA NGDC, and other contributors

Leaflet | Powered by Esri

Flood Guidance Statement

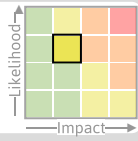
10:30hrs Wednesday 01 January 2025

Specific Areas of Concern Map 2 - Thursday 2 January 2025

RISK AREA B

Impact **MINOR**

Likelihood **MEDIUM**



Source River

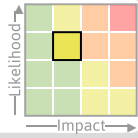
Likely duration 2 Days

Ongoing river flooding possible following recent heavy rain

RISK AREA C

Impact **MINOR**

Likelihood **MEDIUM**



Source River

Likely duration 2 Days

River flooding probable following recent heavy rain

RISK AREA E

Impact **MINOR**

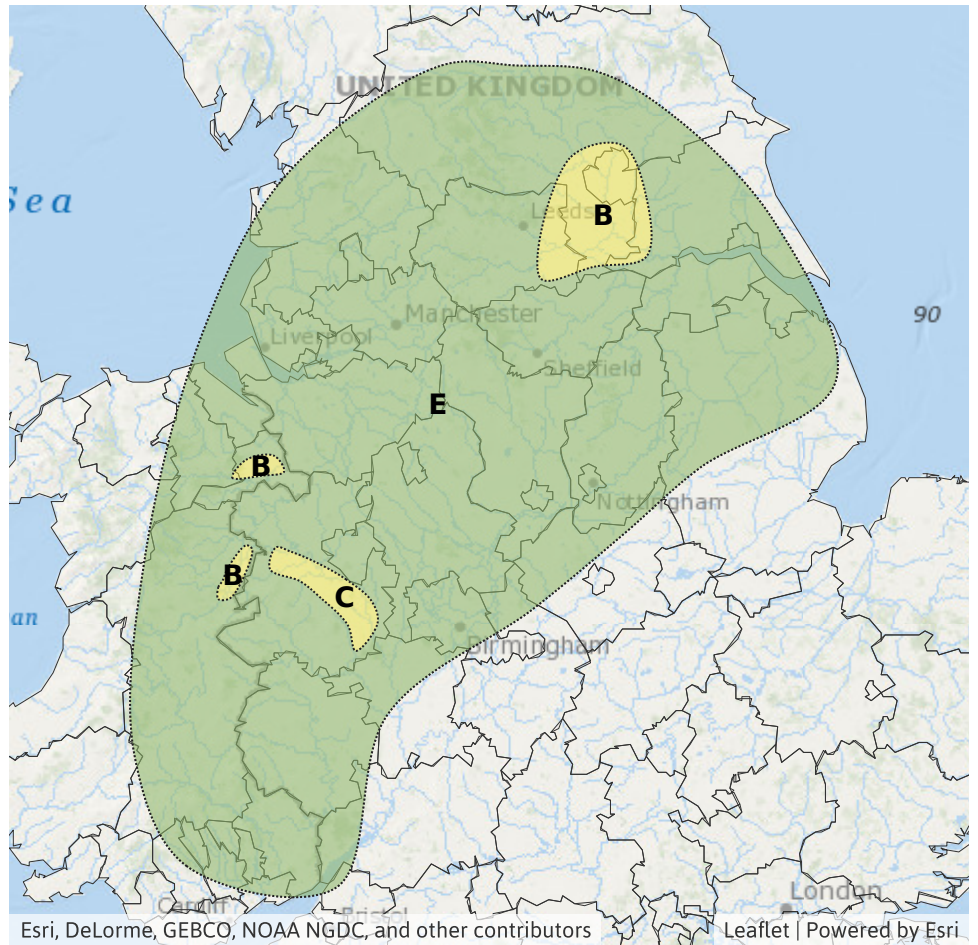
Likelihood **LOW**



Source River

Likely duration 1 Day

Ongoing river flooding possible following widespread rainfall.



Assessment of flood risk



Rivers

The river flood risk is LOW today (Wednesday) and tomorrow.

Significant river flooding impacts are possible in parts of England and Wales today (Wednesday) following recent widespread heavy rain. Ongoing river flooding impacts in some larger rivers until Thursday. See Specific Areas of Concern Maps.

Minor river flooding impacts are possible but not expected in parts of England due to heavy rain and rapidly melting snow on Saturday and Sunday.



Coastal/Tidal

The coastal/tidal flood risk is VERY LOW for the next five days.

Localised coastal flooding impacts are possible but not expected around some coasts of England at times on Wednesday and Thursday from spray, wave overtopping and storm surge.



Surface water

The surface water flood risk is VERY LOW for the next five days.

Minor surface water flooding impacts are possible but not expected in parts of England due to heavy rain and rapidly melting snow on Saturday and Sunday.

Impacts could include localised flooding from urban and fast responding smaller watercourses/catchments, drains, channels and flooding from overland flow.



Groundwater

The groundwater flood risk is VERY LOW for the next five days.

Flood Guidance Statement

10:30hrs Wednesday 01 January 2025

Flood risk matrix



Summary of potential impacts

MINIMAL

Isolated and minor flooding of low-lying land and roads
Isolated spray/wave on coastal promenades
Little or no disruption to travel, but wet road surfaces

MINOR

Localised flooding of land and roads
Flooding affecting individual properties
Disruption to travel and key sites in flood plans

SIGNIFICANT

Flooding affecting parts of communities
Possible danger to life and damage to buildings/structures
Disruption to travel and key sites in flood plans

SEVERE

Danger to life, severe disruption to travel
Widespread flooding affecting whole communities
Widespread disruption or loss of infrastructure
Large scale evacuation of properties possible

Next statement due **10:30hrs Thursday 02 January 2025 (all times are local)**

Contact details **Flood Forecasting Centre Duty Hydrometeorologist - 0330 135 4400**

More information <https://www.gov.uk/government/organisations/flood-forecasting-centre>