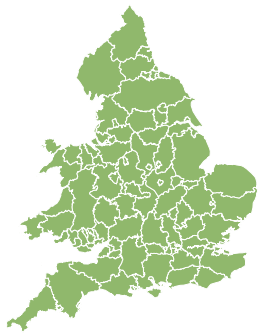


Flood Guidance Statement

10:30hrs Monday 30 December 2024

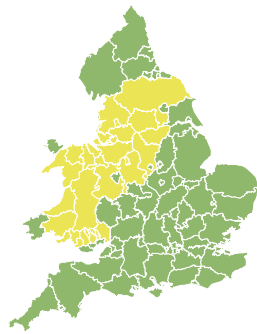


Monday

30 Dec 2024 10:30-23:59

Trend since last FGS

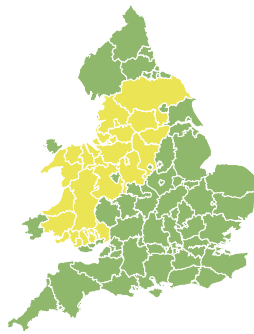
Steady →



Tuesday

31 Dec 2024

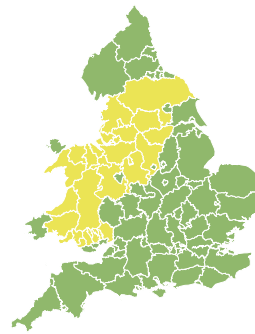
Increased ↑



Wednesday

1 Jan 2025

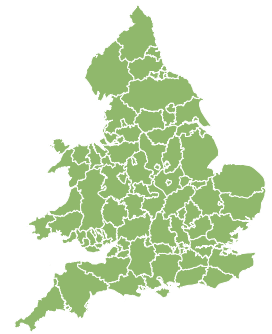
Increased ↑



Thursday

2 Jan 2025

Increased ↑



Friday

3 Jan 2025

Increased ↑

Significant inland flooding impacts are possible in parts of Wales and possible but not expected in parts of England on Tuesday and Wednesday, with river risk continuing into Thursday. The overall flood risk is LOW.

Specific Areas of Concern Map 1 - Tuesday 31 December 2024 to Wednesday 1 January 2025

RISK AREA A
Impact **SIGNIFICANT**
Likelihood **LOW**

Source River Surface
Likely duration 3 Days

Heavy and persistent rainfall may cause local flooding impacts.

RISK AREA B
Impact **SIGNIFICANT**
Likelihood **VERY LOW**

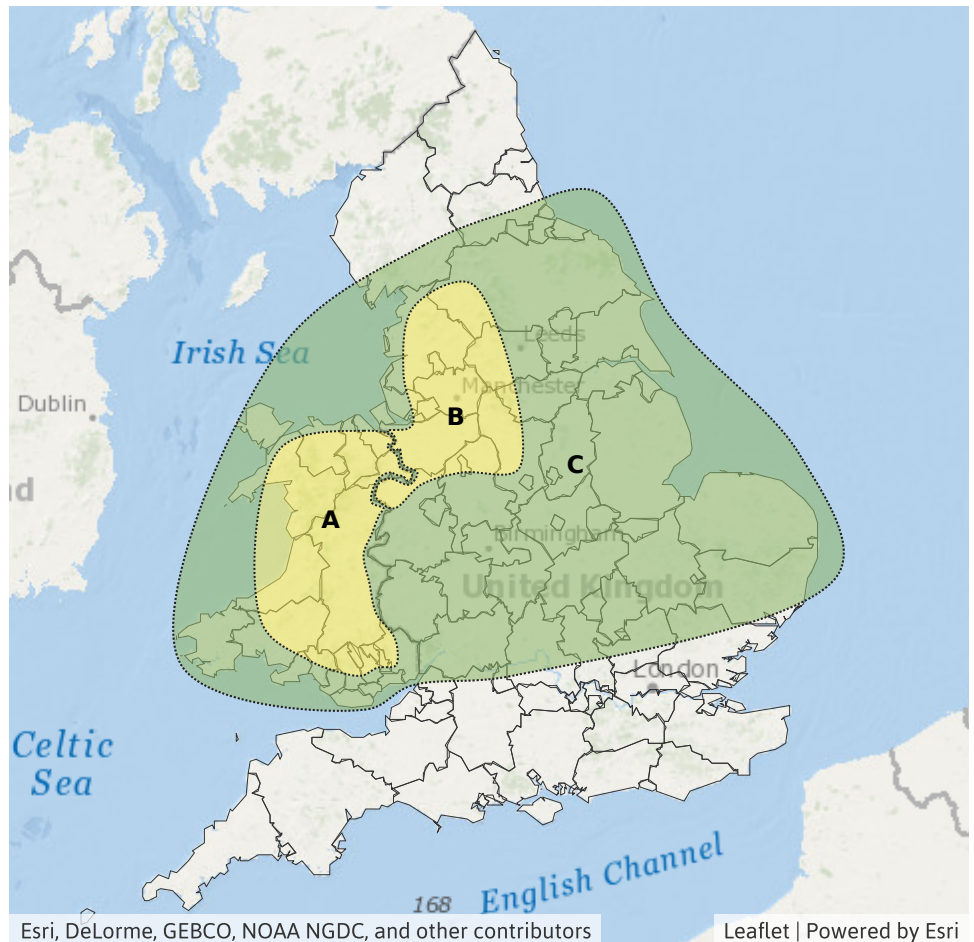
Source River Surface
Likely duration 3 Days

Heavy and persistent rainfall may cause local flooding impacts.

RISK AREA C
Impact **MINOR**
Likelihood **LOW**

Source River Surface
Likely duration 4 Days

Heavy and persistent rainfall may cause local flooding impacts.



Flood Guidance Statement

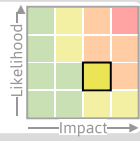
10:30hrs Monday 30 December 2024

Specific Areas of Concern Map 2 - Thursday 2 January 2025

RISK AREA A

Impact **SIGNIFICANT**

Likelihood **LOW**



Source River

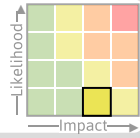
Likely duration 3 Days

Ongoing river flooding impacts.

RISK AREA B

Impact **SIGNIFICANT**

Likelihood **VERY LOW**



Source River

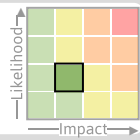
Likely duration 3 Days

Ongoing river flooding impacts.

RISK AREA C

Impact **MINOR**

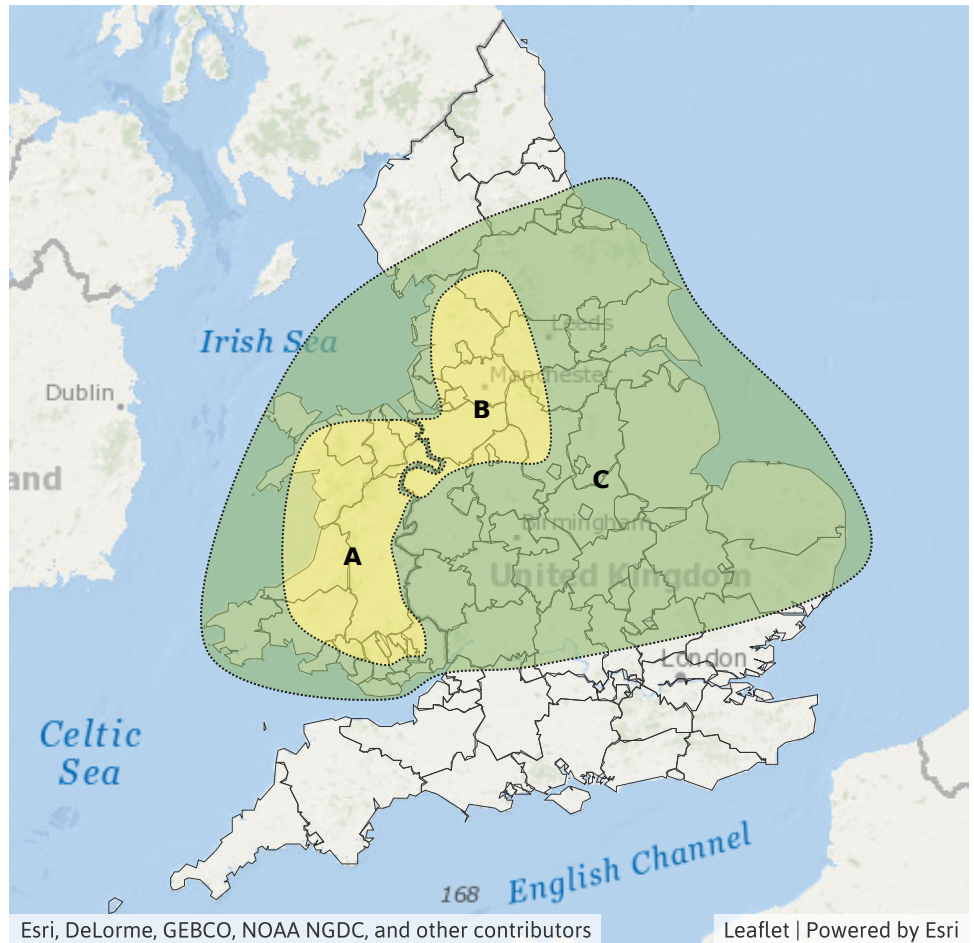
Likelihood **LOW**



Source River

Likely duration 4 Days

Ongoing river flooding possible following widespread rainfall.



Esri, DeLorme, GEBCO, NOAA NGDC, and other contributors

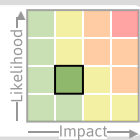
Leaflet | Powered by Esri

Specific Areas of Concern Map 3 - Friday 3 January 2025

RISK AREA C

Impact **MINOR**

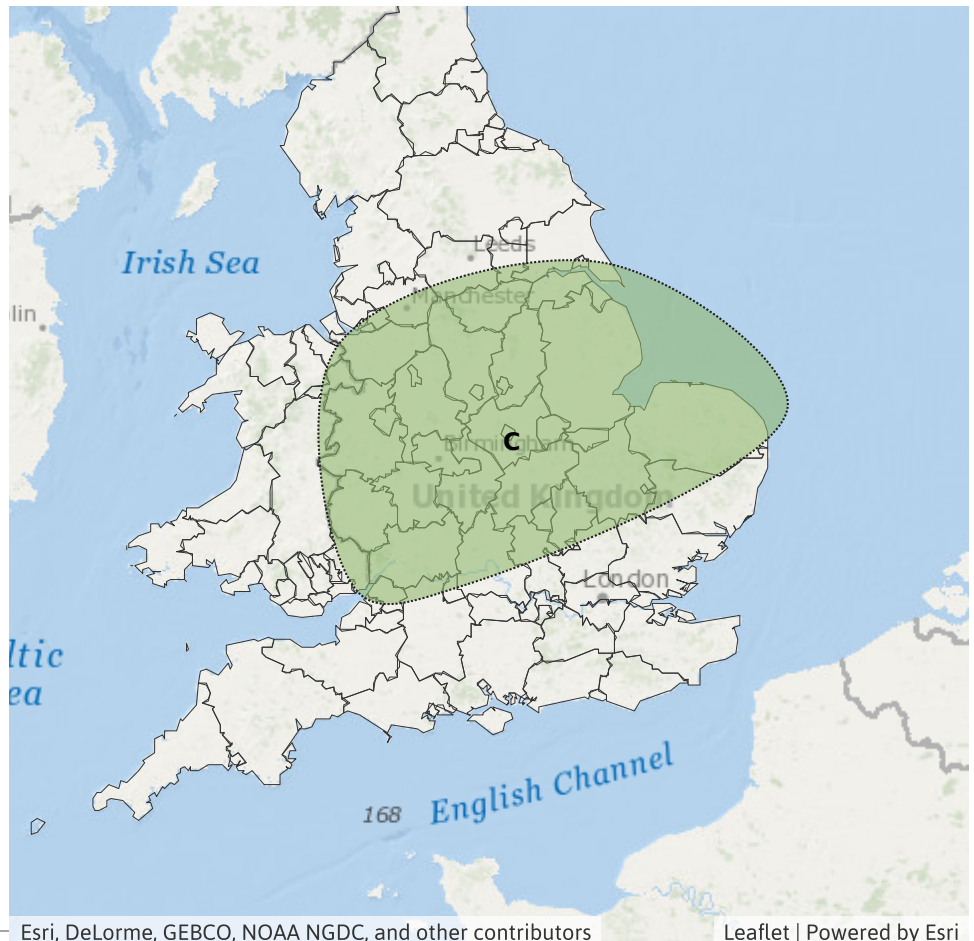
Likelihood **LOW**



Source River

Likely duration 4 Days

Ongoing river flooding possible following widespread rainfall.



Esri, DeLorme, GEBCO, NOAA NGDC, and other contributors

Leaflet | Powered by Esri

Assessment of flood risk



Rivers

The river flood risk is LOW on Wednesday and Thursday.

From Tuesday until Thursday, significant river flooding impacts are possible in parts of Wales and possible but not expected in parts of England due to widespread, heavy rain. Minor river flooding impacts are also possible more widely, with river impacts possibly continuing into Friday across parts of England and Wales. See Specific Areas of Concern Maps.



Surface water

The surface water flood risk is LOW on Tuesday and Wednesday.

On Tuesday and Wednesday, significant surface water flooding impacts are possible but not expected in parts of England and Wales, due to widespread, heavy rain. Minor surface water flooding impacts are also possible more widely across parts of England and Wales on these days. See Specific Areas of Concern Maps.

Impacts could include localised flooding from urban and fast responding smaller watercourses/catchments, drains, channels and flooding from overland flow.



Coastal/Tidal

The coastal/tidal flood risk is VERY LOW for the next five days.

Localised coastal flooding impacts are possible but not expected around the coasts of England and Wales on Wednesday and Thursday from spray and wave overtopping due to large waves and storm surge.



Groundwater

The groundwater flood risk is VERY LOW for the next five days.

Flood Guidance Statement

10:30hrs Monday 30 December 2024

Flood risk matrix



Summary of potential impacts

MINIMAL

Isolated and minor flooding of low-lying land and roads
Isolated spray/wave on coastal promenades
Little or no disruption to travel, but wet road surfaces

MINOR

Localised flooding of land and roads
Flooding affecting individual properties
Disruption to travel and key sites in flood plans

SIGNIFICANT

Flooding affecting parts of communities
Possible danger to life and damage to buildings/structures
Disruption to travel and key sites in flood plans

SEVERE

Danger to life, severe disruption to travel
Widespread flooding affecting whole communities
Widespread disruption or loss of infrastructure
Large scale evacuation of properties possible

Next statement due **10:30hrs Tuesday 31 December 2024 (all times are local)**

Contact details **Flood Forecasting Centre Duty Hydrometeorologist - 0330 135 4400**

More information <https://www.gov.uk/government/organisations/flood-forecasting-centre>