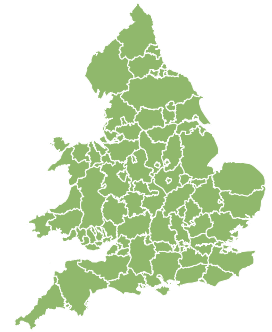
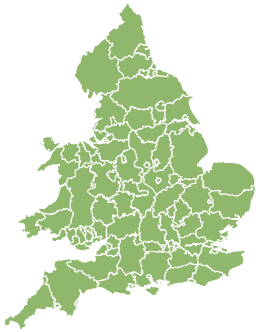


Flood Guidance Statement

10:30hrs Monday 16 December 2024



Monday

16 Dec 2024 10:30-23:59
Trend since last FGS

Steady



Tuesday

17 Dec 2024

Steady



Wednesday

18 Dec 2024

Increased



Thursday

19 Dec 2024

Increased



Friday

20 Dec 2024

Steady



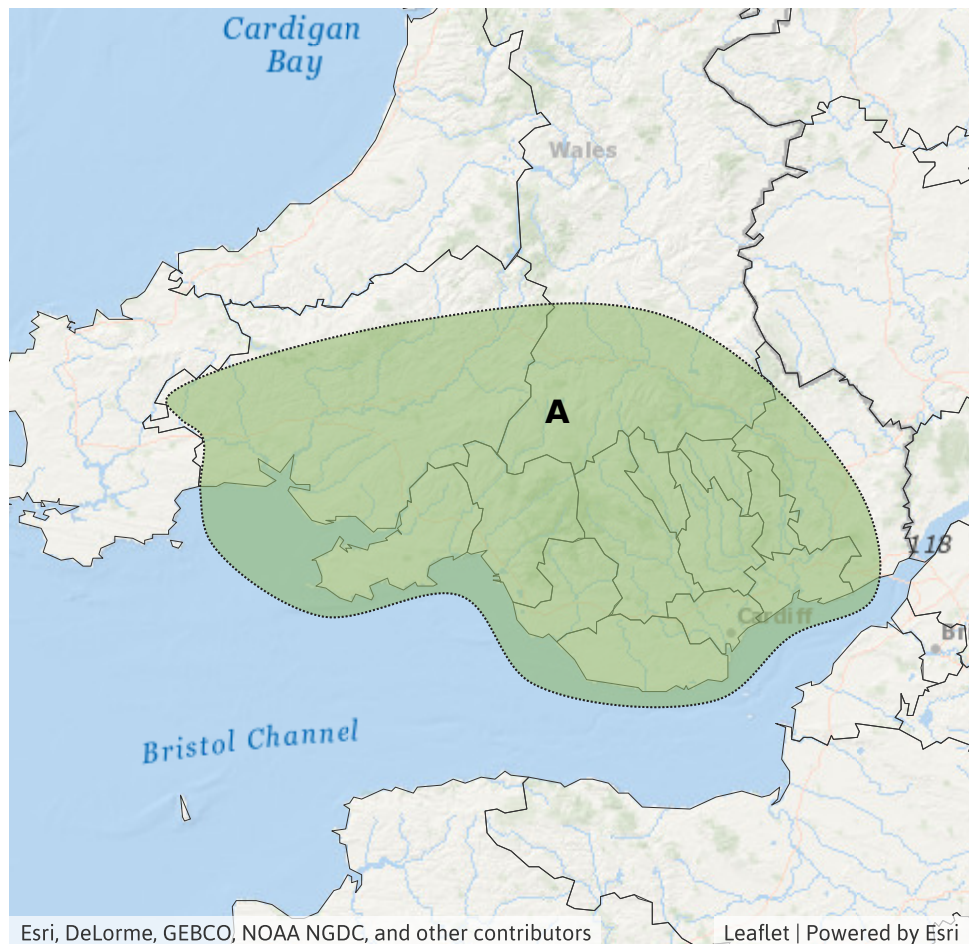
Minor inland flooding impacts are possible across South Wales during Tuesday into Wednesday and are possible more widely across parts of England and Wales later Wednesday into Thursday. The overall flood risk is VERY LOW for the next five days.

Specific Areas of Concern Map 1 - Tuesday 17 into Wednesday 18 December 2024

RISK AREA A
Impact **MINOR**
Likelihood **LOW**

Source River Surface
Likely duration 2 Days

Inland flooding impacts from persistent and locally heavy rainfall

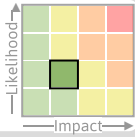


Flood Guidance Statement

10:30hrs Monday 16 December 2024

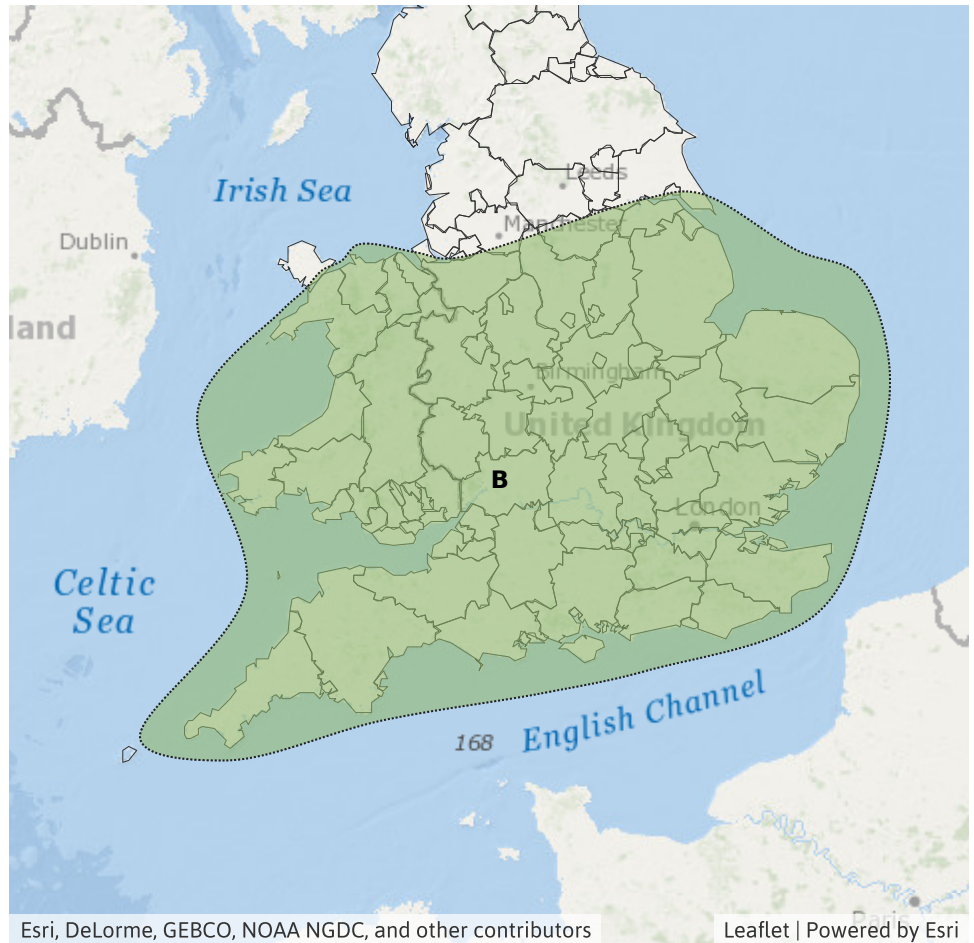
Specific Areas of Concern Map 2 - later Wednesday 18 and Thursday 19 December 2024

RISK AREA B
Impact **MINOR**
Likelihood **LOW**



Source River Surface
Likely duration 2 Days

Inland flooding impacts from persistent and locally heavy rainfall



Assessment of flood risk



Rivers

The river flood risk is VERY LOW for the next five days.

Minor river flooding impacts are possible across parts of England and Wales from Tuesday until Thursday due to persistent and at times heavy rain falling on responsive catchments. Refer to Specific Areas of Concern Maps.



Surface water

The surface water flood risk is VERY LOW for the next five days.

Minor surface water flooding impacts are possible across parts of England and Wales from Tuesday until Thursday due to persistent and at times heavy rain. Refer to Specific Areas of Concern Maps.

Impacts could include localised flooding from urban and fast responding smaller watercourses/catchments, drains, channels and flooding from overland flow.



Coastal/Tidal

The coastal/tidal flood risk is VERY LOW for the next five days.

Minimal coastal impacts are expected along some English and Welsh coasts from Tuesday until Friday due to storm surge and large waves. Impacts may include isolated spray on low-lying roads and coastal promenades.



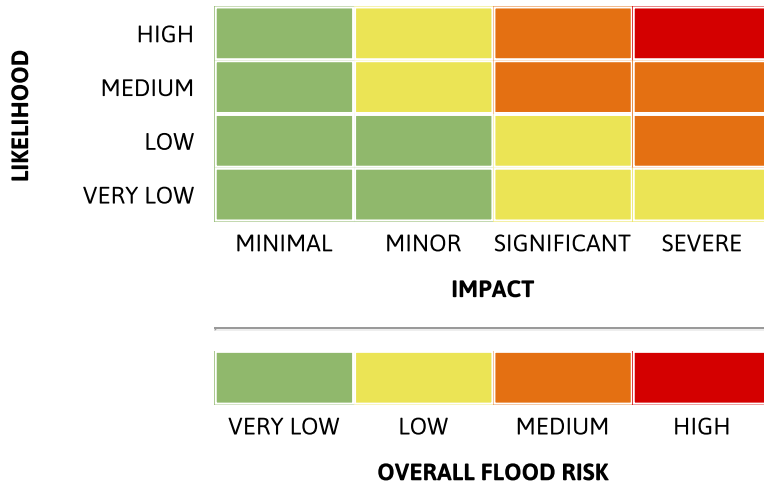
Groundwater

The groundwater flood risk is VERY LOW for the next five days.

Flood Guidance Statement

10:30hrs Monday 16 December 2024

Flood risk matrix



Summary of potential impacts

MINIMAL

Isolated and minor flooding of low-lying land and roads
Isolated spray/wave on coastal promenades
Little or no disruption to travel, but wet road surfaces

MINOR

Localised flooding of land and roads
Flooding affecting individual properties
Disruption to travel and key sites in flood plans

SIGNIFICANT

Flooding affecting parts of communities
Possible danger to life and damage to buildings/structures
Disruption to travel and key sites in flood plans

SEVERE

Danger to life, severe disruption to travel
Widespread flooding affecting whole communities
Widespread disruption or loss of infrastructure
Large scale evacuation of properties possible

Next statement due **10:30hrs Tuesday 17 December 2024 (all times are local)**

Contact details **Flood Forecasting Centre Duty Hydrometeorologist - 0330 135 4400**

More information <https://www.gov.uk/government/organisations/flood-forecasting-centre>