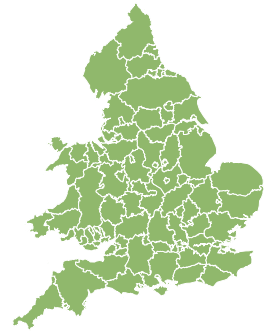
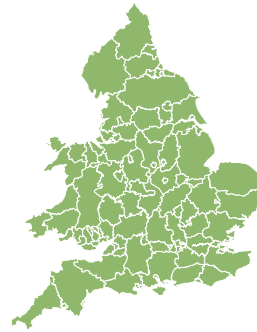
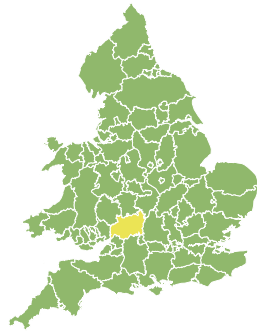
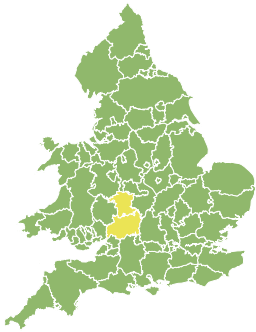


# Flood Guidance Statement

10:30hrs Thursday 12 December 2024



Thursday

12 Dec 2024 10:30-23:59  
Trend since last FGS

Steady



Friday

13 Dec 2024

Increased



Saturday

14 Dec 2024

Steady



Sunday

15 Dec 2024

Steady



Monday

16 Dec 2024

Steady



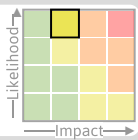
Minor river flooding impacts are expected on the River Severn today (Thursday) and tomorrow following heavy rain from Storm Darragh. The overall flood risk is LOW.

## Specific Areas of Concern Map 1 - Thursday 12 & Friday 13 December 2024

RISK AREA A

Impact **MINOR**

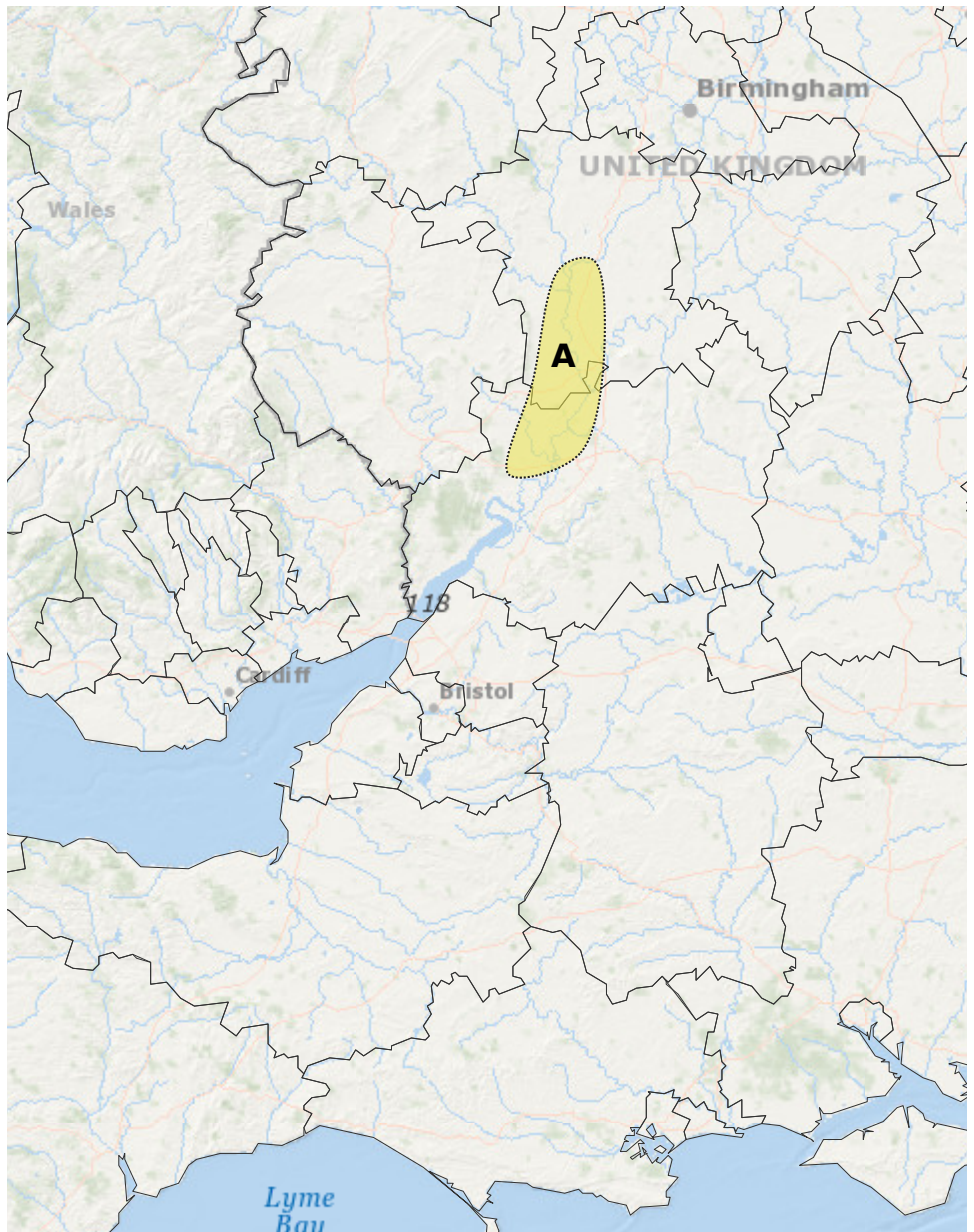
Likelihood **HIGH**



Source River

Likely duration 2 Days

Ongoing impacts in Gloucestershire only on Friday.



# Flood Guidance Statement

10:30hrs Thursday 12 December 2024

## Assessment of flood risk



### Rivers

---

The river flood risk is LOW today (Thursday) and tomorrow.

Ongoing minor flooding impacts are expected along the lower reaches of the River Severn today (Thursday) and tomorrow. This is due to the heavy rain associated with Storm Darragh.

See Specific Areas of Concern Map.



### Groundwater

---

The groundwater flood risk is VERY LOW for the next five days.

Groundwater flooding impacts are now expected to be minimal in parts of Dorset, Wiltshire and Hampshire from today (Thursday).



### Coastal/Tidal

---

The coastal/tidal flood risk is VERY LOW for the next five days.



### Surface water

---

The surface water flood risk is VERY LOW for the next five days.

# Flood Guidance Statement

10:30hrs Thursday 12 December 2024

## Flood risk matrix



## Summary of potential impacts

### MINIMAL

Isolated and minor flooding of low-lying land and roads  
Isolated spray/wave on coastal promenades  
Little or no disruption to travel, but wet road surfaces

### MINOR

Localised flooding of land and roads  
Flooding affecting individual properties  
Disruption to travel and key sites in flood plans

### SIGNIFICANT

Flooding affecting parts of communities  
Possible danger to life and damage to buildings/structures  
Disruption to travel and key sites in flood plans

### SEVERE

Danger to life, severe disruption to travel  
Widespread flooding affecting whole communities  
Widespread disruption or loss of infrastructure  
Large scale evacuation of properties possible

Next statement due **10:30hrs Friday 13 December 2024 (all times are local)**

Contact details **Flood Forecasting Centre Duty Hydrometeorologist - 0330 135 4400**

More information <https://www.gov.uk/government/organisations/flood-forecasting-centre>