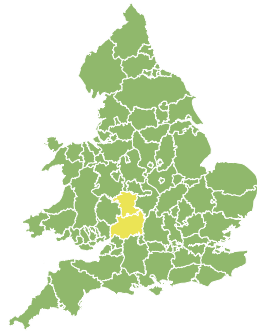
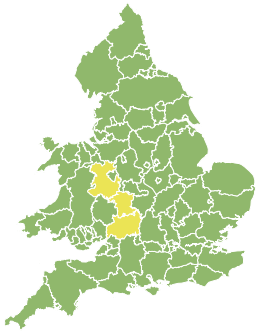


# Flood Guidance Statement

10:30hrs Wednesday 11 December 2024



Wednesday

11 Dec 2024 10:30-23:59  
Trend since last FGS

Steady



Thursday

12 Dec 2024

Steady



Friday

13 Dec 2024

Steady



Saturday

14 Dec 2024

Steady



Sunday

15 Dec 2024

Steady

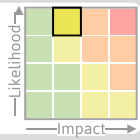


Minor river flooding impacts are expected on the River Severn until Thursday following heavy rain from Storm Darragh. The overall flood risk is LOW.

## Specific Areas of Concern Map 1 - Wednesday 11 and Thursday 12 December 2024

### RISK AREA A

Impact **MINOR**  
Likelihood **HIGH**

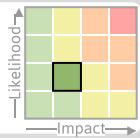


Source River  
Likely duration 2 Days

The River Severn continuing to respond to rain from Storm Darragh.

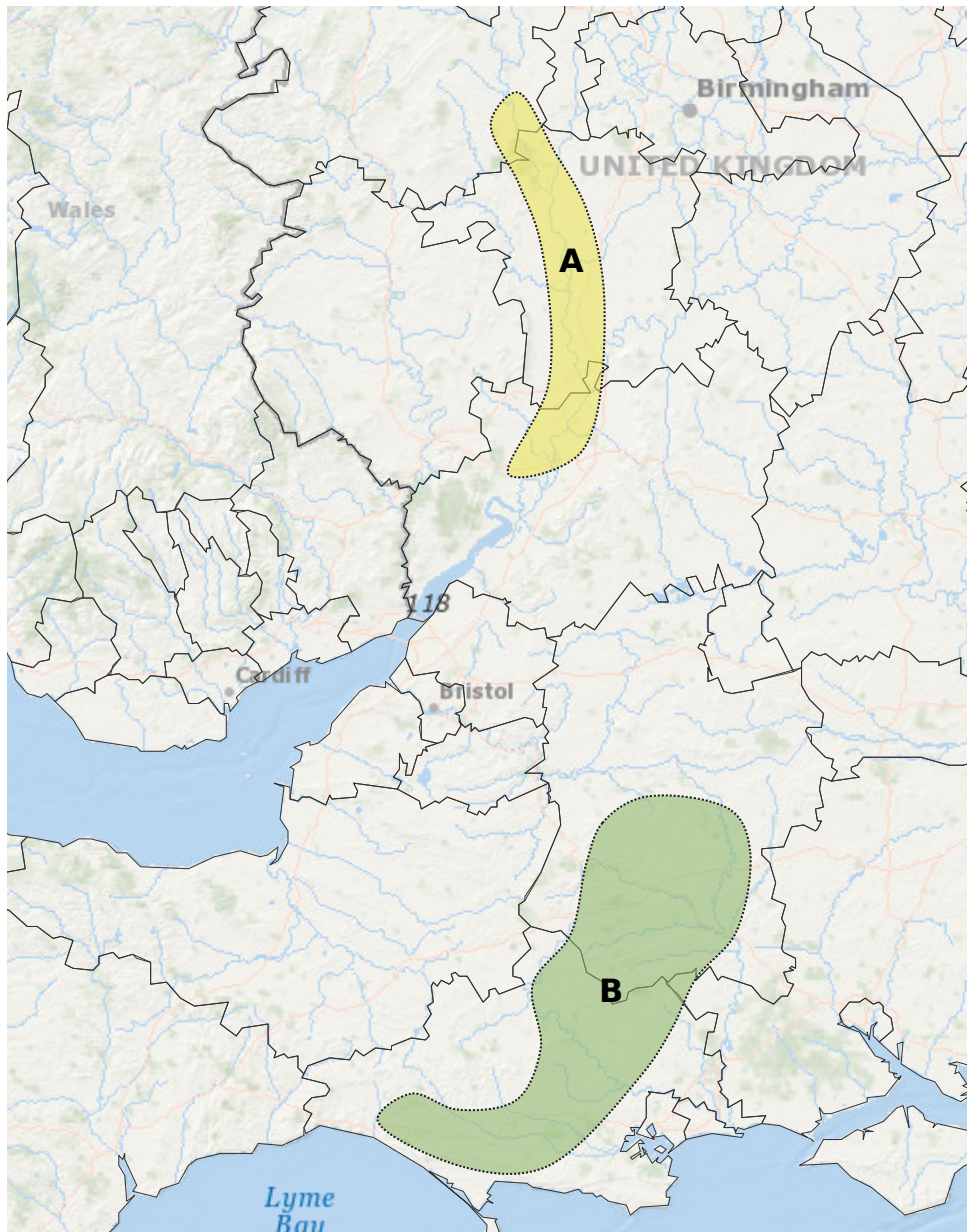
### RISK AREA B

Impact **MINOR**  
Likelihood **LOW**



Source Ground  
Likely duration 2 Days

Localised groundwater flooding impacts are possible.



## Assessment of flood risk



### Rivers

---

The river flood risk is LOW until Thursday.

Ongoing minor flooding impacts are expected along parts of the River Severn until Thursday. This is due to the recent heavy rain associated with Storm Darragh.

See Specific Areas of Concern Map.



### Groundwater

---

The groundwater flood risk is VERY LOW for the next five days.

Minor groundwater flooding impacts are possible in parts of Dorset, Wiltshire and Hampshire until Thursday due to high groundwater levels. See Specific Areas of Concern Map.



### Coastal/Tidal

---

The coastal/tidal flood risk is VERY LOW for the next five days.



### Surface water

---

The surface water flood risk is VERY LOW for the next five days.

# Flood Guidance Statement

10:30hrs Wednesday 11 December 2024

## Flood risk matrix



## Summary of potential impacts

### MINIMAL

Isolated and minor flooding of low-lying land and roads  
Isolated spray/wave on coastal promenades  
Little or no disruption to travel, but wet road surfaces

### MINOR

Localised flooding of land and roads  
Flooding affecting individual properties  
Disruption to travel and key sites in flood plans

### SIGNIFICANT

Flooding affecting parts of communities  
Possible danger to life and damage to buildings/structures  
Disruption to travel and key sites in flood plans

### SEVERE

Danger to life, severe disruption to travel  
Widespread flooding affecting whole communities  
Widespread disruption or loss of infrastructure  
Large scale evacuation of properties possible

Next statement due **10:30hrs Thursday 12 December 2024 (all times are local)**

Contact details **Flood Forecasting Centre Duty Hydrometeorologist - 0330 135 4400**

More information <https://www.gov.uk/government/organisations/flood-forecasting-centre>