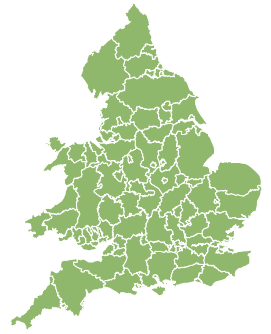
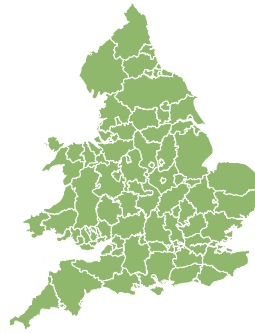
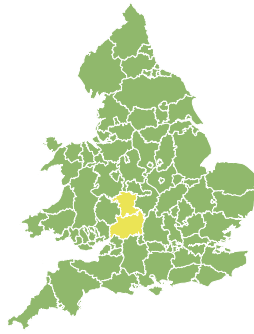
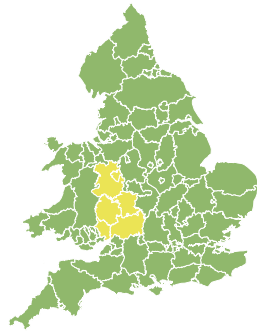
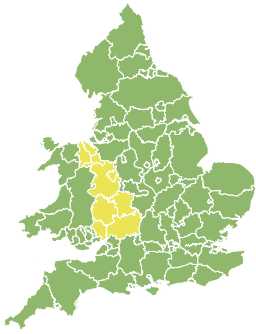


Flood Guidance Statement

10:30hrs Monday 09 December 2024



Monday

9 Dec 2024 10:30-23:59
Trend since last FGS

Steady



Tuesday

10 Dec 2024

Steady



Wednesday

11 Dec 2024

Steady



Thursday

12 Dec 2024

Steady



Friday

13 Dec 2024

Steady

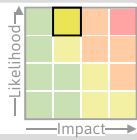


Minor river flooding impacts are expected on the River Dee on Monday, the River Wye on Monday and Tuesday and the River Severn until Wednesday following heavy rain from Storm Darragh. The overall flood risk is LOW.

Specific Areas of Concern Map 1 - Monday 9 December 2024

RISK AREA A

Impact **MINOR**
Likelihood **HIGH**

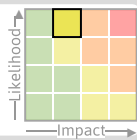


Source River
Likely duration 1 Day

Ongoing river impacts on the River Dee in Wales.

RISK AREA B

Impact **MINOR**
Likelihood **HIGH**

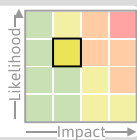


Source River
Likely duration 3 Days

Ongoing river flooding impacts on the River Severn and River Wye.

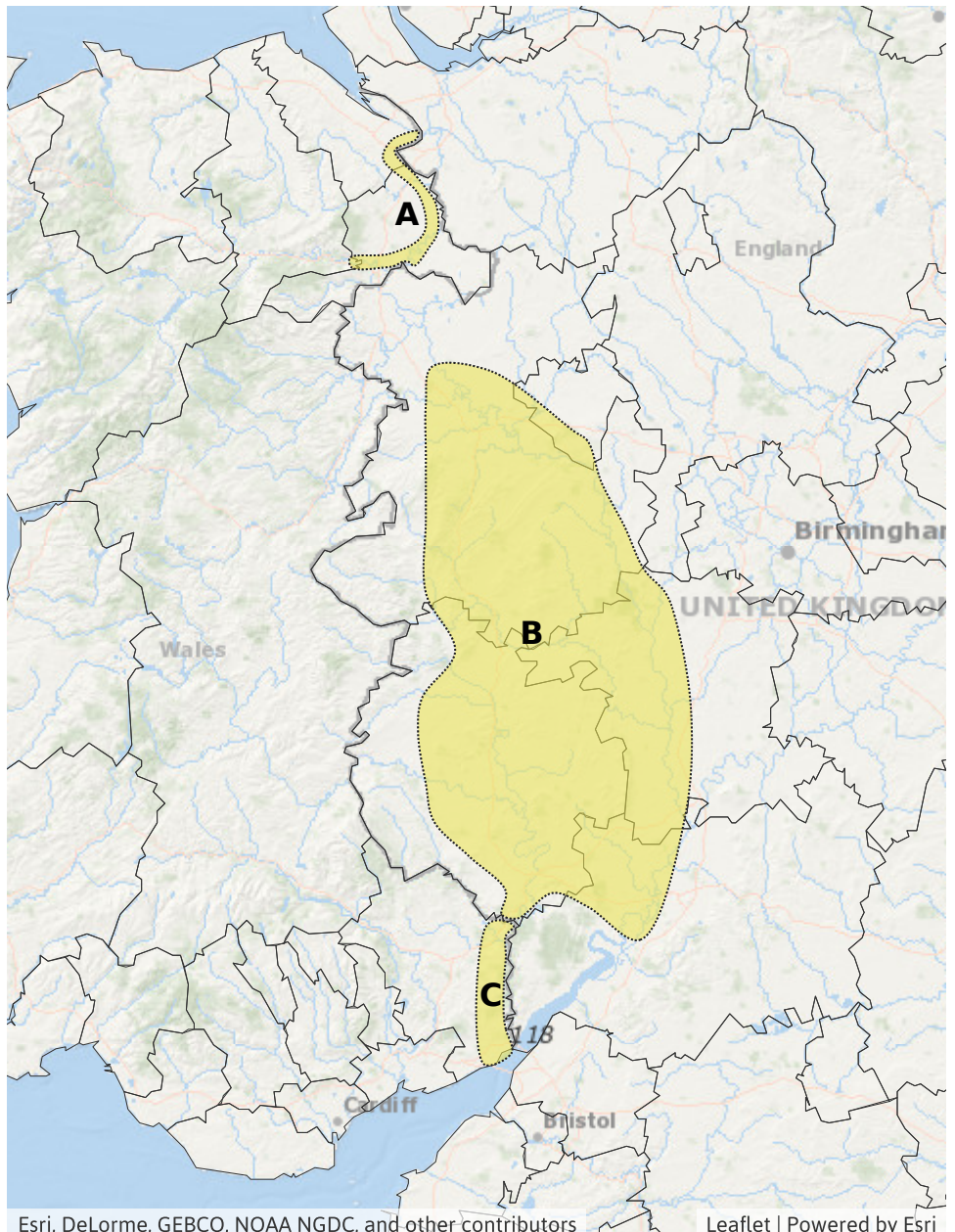
RISK AREA C

Impact **MINOR**
Likelihood **MEDIUM**



Source River
Likely duration 2 Days

Ongoing river impacts on the River Wye.



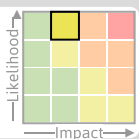
Flood Guidance Statement

10:30hrs Monday 09 December 2024

Specific Areas of Concern Map 2 - Tuesday 10 December 2024

RISK AREA B

Impact **MINOR**
Likelihood **HIGH**

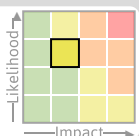


Source River
Likely duration 3 Days

Ongoing river flooding impacts on the River Severn and River Wye.

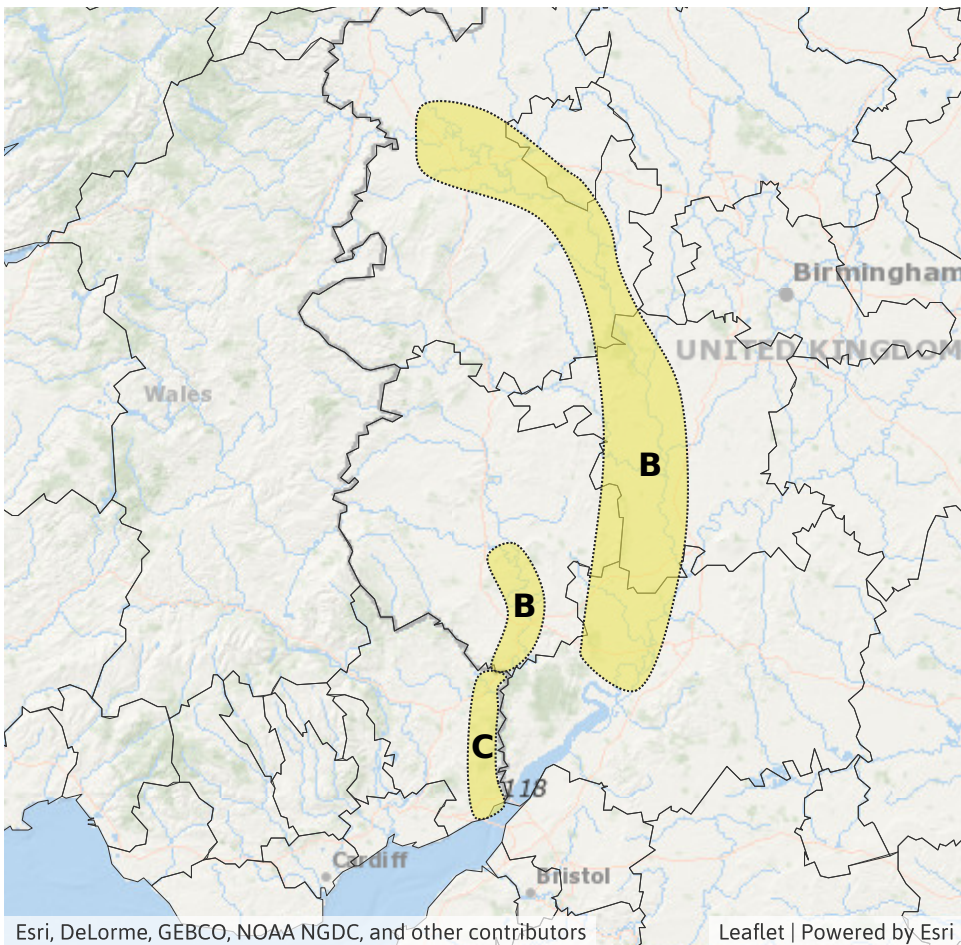
RISK AREA C

Impact **MINOR**
Likelihood **MEDIUM**



Source River
Likely duration 2 Days

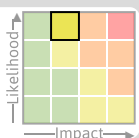
Ongoing river impacts on the River Wye.



Specific Areas of Concern Map 3 - Wednesday 11 December 2024

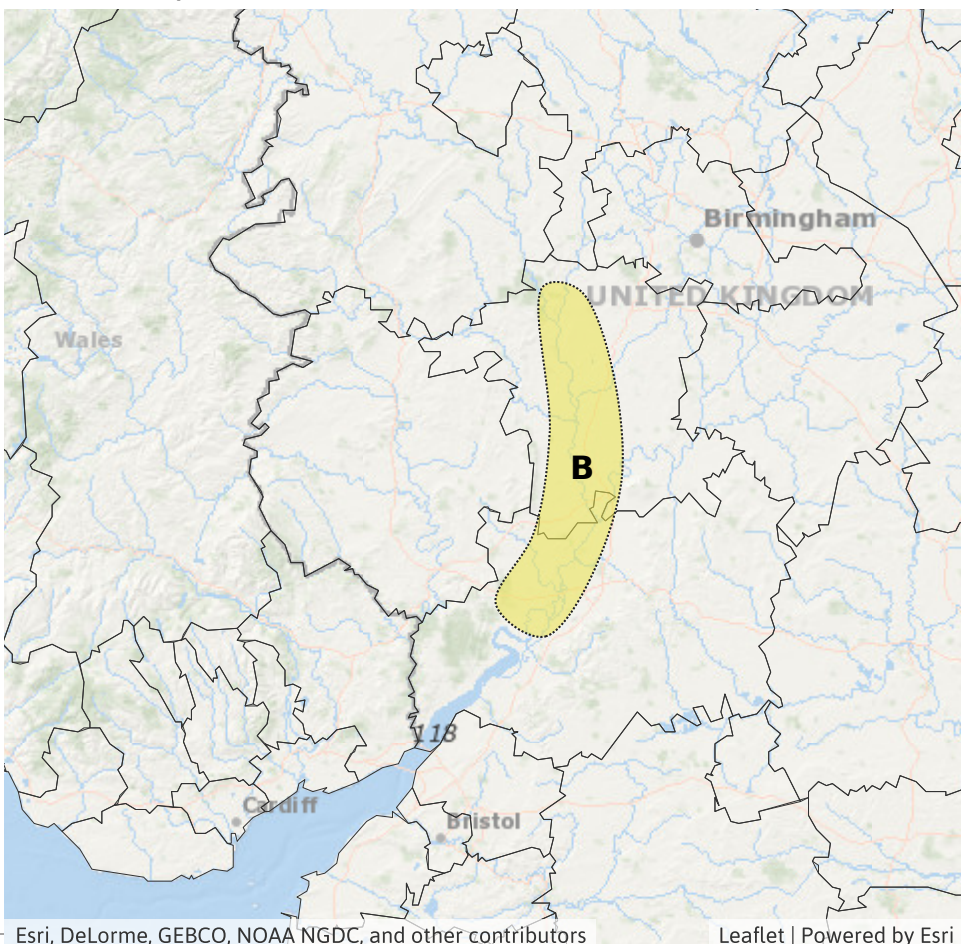
RISK AREA B

Impact **MINOR**
Likelihood **HIGH**



Source River
Likely duration 3 Days

The River Severn continuing to respond to rain from Storm Darragh.



Flood Guidance Statement

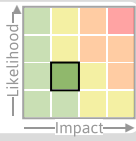
10:30hrs Monday 09 December 2024

Specific Areas of Concern Map 4 - Monday 09 to Friday 13 December 2024

RISK AREA **D**

Impact **MINOR**

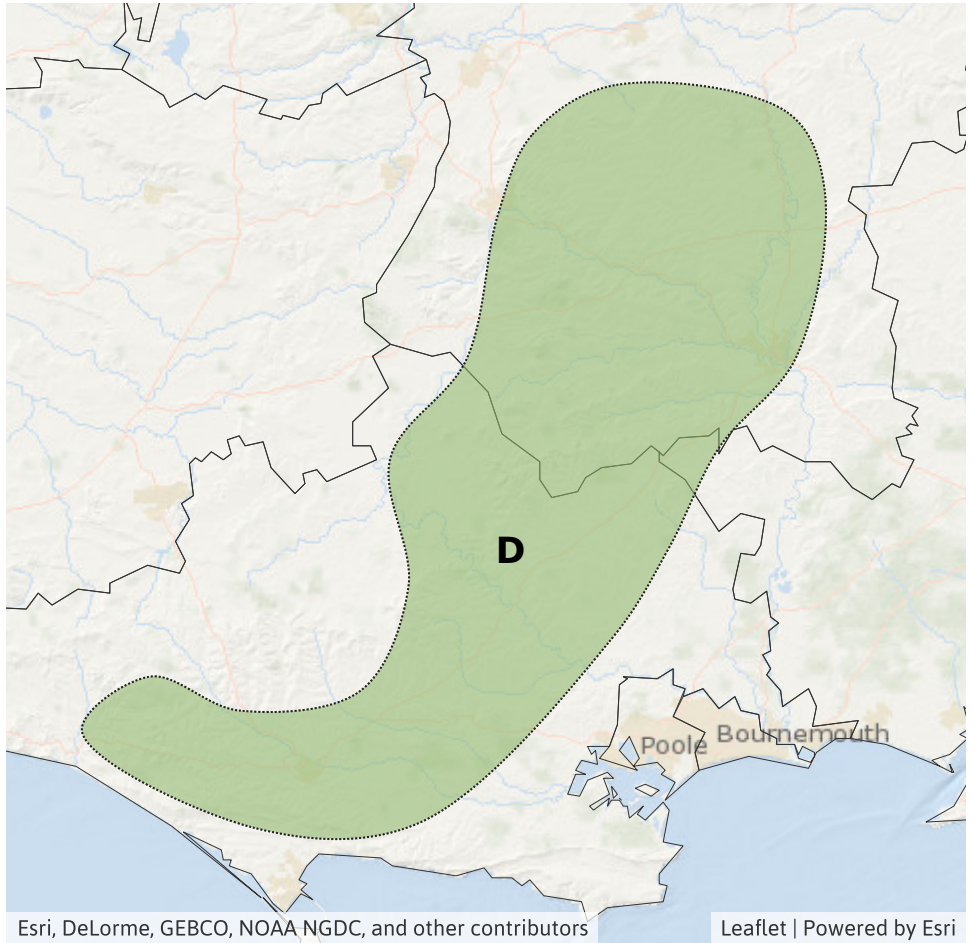
Likelihood **LOW**



Source Ground

Likely duration 5 + Days

Localised groundwater flooding impacts are possible.



Assessment of flood risk



Rivers

The river flood risk is LOW until Wednesday.

Ongoing minor river flooding is expected along parts of the River Dee in Wales today (Monday), the River Wye in Herefordshire and Monmouthshire today (Monday) and tomorrow (Tuesday) and the River Severn until Wednesday. This is due to the recent heavy rain associated with Storm Darragh.

See Specific Areas of Concern Maps.



Groundwater

The groundwater flood risk is VERY LOW for the next five days.

Minor groundwater flooding impacts are possible in parts of Dorset, Wiltshire and Hampshire for the next five days due to high groundwater levels. See Specific Areas of Concern Map.



Coastal/Tidal

The coastal/tidal flood risk is VERY LOW for the next five days.



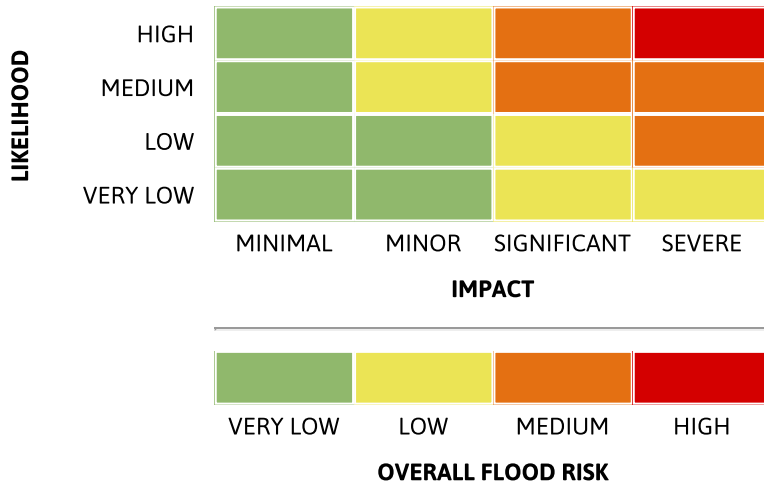
Surface water

The surface water flood risk is VERY LOW for the next five days.

Flood Guidance Statement

10:30hrs Monday 09 December 2024

Flood risk matrix



Summary of potential impacts

MINIMAL

Isolated and minor flooding of low-lying land and roads
Isolated spray/wave on coastal promenades
Little or no disruption to travel, but wet road surfaces

MINOR

Localised flooding of land and roads
Flooding affecting individual properties
Disruption to travel and key sites in flood plans

SIGNIFICANT

Flooding affecting parts of communities
Possible danger to life and damage to buildings/structures
Disruption to travel and key sites in flood plans

SEVERE

Danger to life, severe disruption to travel
Widespread flooding affecting whole communities
Widespread disruption or loss of infrastructure
Large scale evacuation of properties possible

Next statement due **10:30hrs Tuesday 10 December 2024 (all times are local)**

Contact details **Flood Forecasting Centre Duty Hydrometeorologist - 0330 135 4400**

More information <https://www.gov.uk/government/organisations/flood-forecasting-centre>