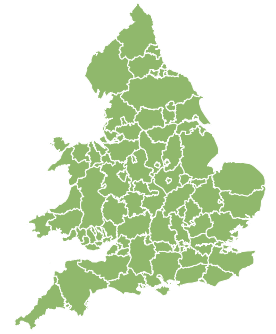
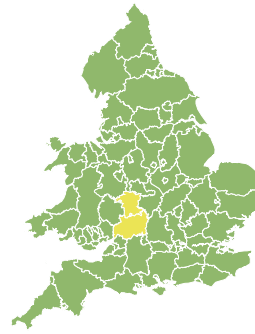
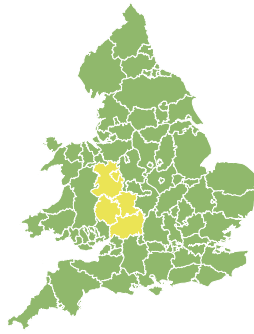
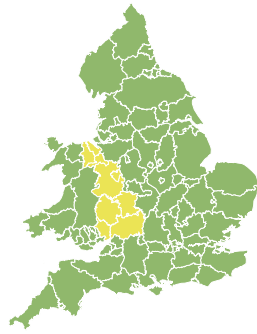
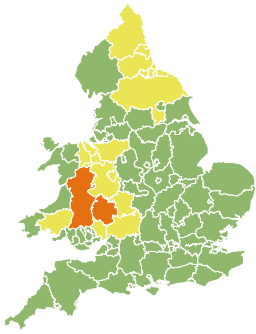


Flood Guidance Statement

10:30hrs Sunday 08 December 2024



Sunday

8 Dec 2024 10:30-23:59
Trend since last FGS

Steady



Monday

9 Dec 2024

Steady



Tuesday

10 Dec 2024

Steady



Wednesday

11 Dec 2024

Steady



Thursday

12 Dec 2024

Steady



Significant river flooding impacts are probable in parts of Wales and Hereford today (Sunday) from Storm Darragh. The overall flood risk is MEDIUM.

Specific Areas of Concern Map 1 - Sunday 8 December 2024 (Significant river flooding impacts)

RISK AREA A
Impact **SIGNIFICANT**
Likelihood **MEDIUM**

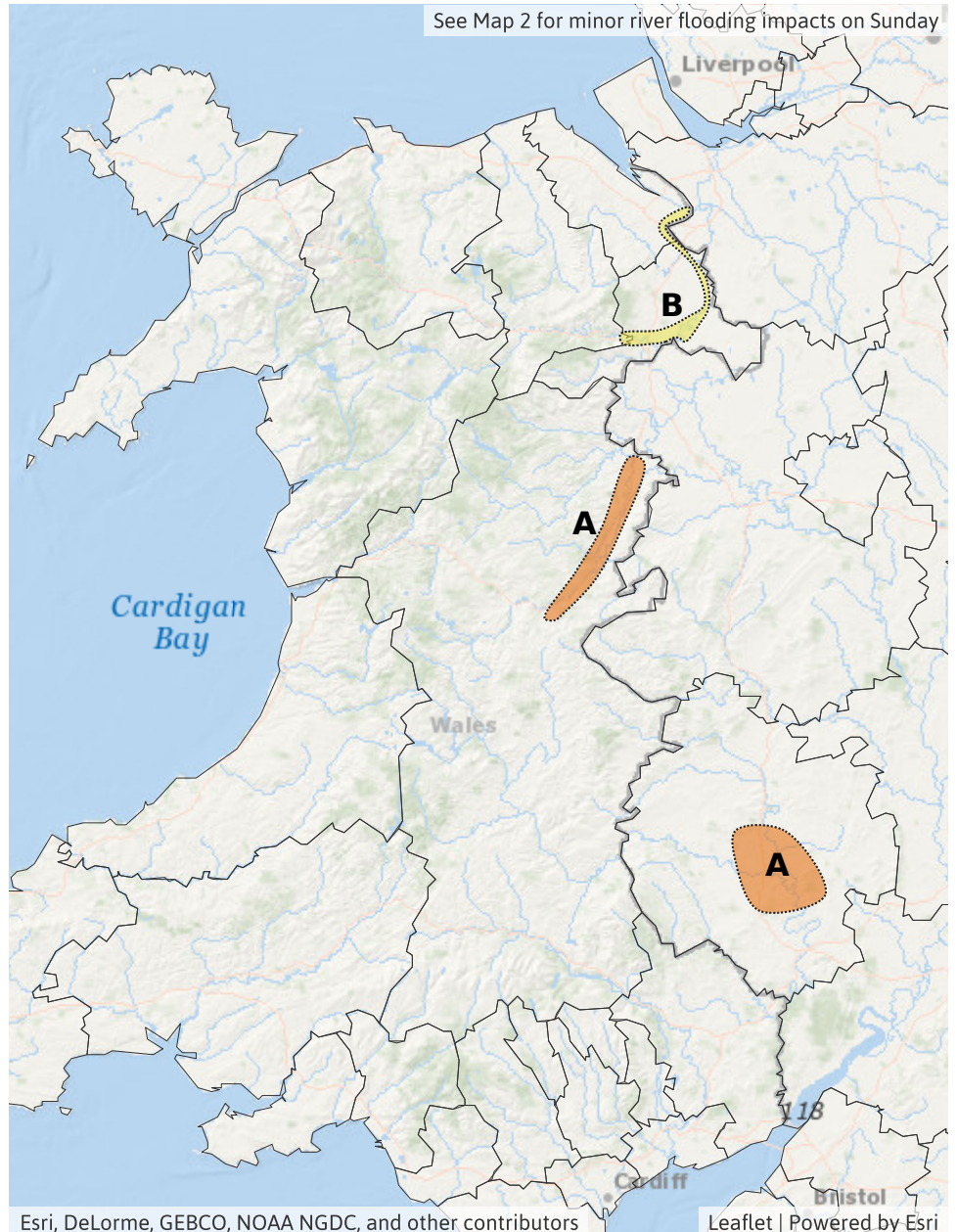
Source River
Likely duration 1 Day

Ongoing river impacts on the River Severn and in Hereford.

RISK AREA B
Impact **SIGNIFICANT**
Likelihood **LOW**

Source River
Likely duration 2 Days

Ongoing river impacts continuing until Monday on the River Dee in Wales.



Flood Guidance Statement

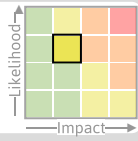
10:30hrs Sunday 08 December 2024

Specific Areas of Concern Map 2 - Sunday 8 December 2024 (Minor river flooding impacts)

RISK AREA C

Impact **MINOR**

Likelihood **MEDIUM**



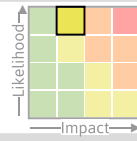
Source River
Likely duration 1 Day

Ongoing river flooding impacts following heavy rain falling on wet ground.

RISK AREA D

Impact **MINOR**

Likelihood **HIGH**



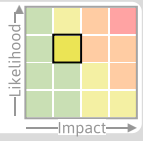
Source River
Likely duration 4 Days

Ongoing river flooding impacts on the Rivers Severn and Dee.

RISK AREA E

Impact **MINOR**

Likelihood **MEDIUM**



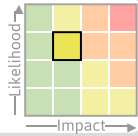
Source River
Likely duration 2 Days

Ongoing river impacts on the River Wye Sunday and Monday.

RISK AREA F

Impact **MINOR**

Likelihood **MEDIUM**



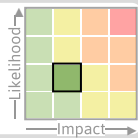
Source River
Likely duration 1 Day

Ongoing river flooding impacts on Sunday only on the River Towy.

RISK AREA G

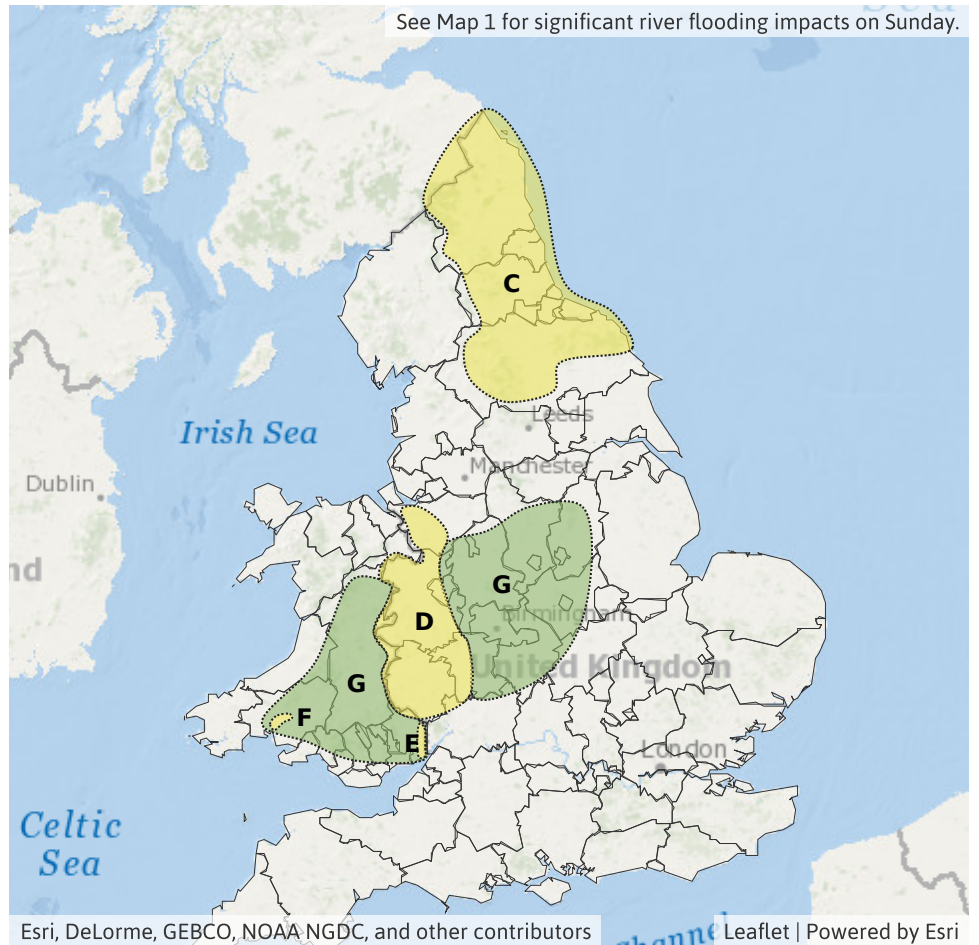
Impact **MINOR**

Likelihood **LOW**



Source River
Likely duration 2 Days

Ongoing river flooding possible.



Flood Guidance Statement

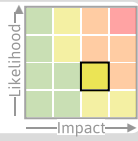
10:30hrs Sunday 08 December 2024

Specific Areas of Concern Map 3 - Monday 9 December 2024

RISK AREA B

Impact **SIGNIFICANT**

Likelihood **LOW**



Source River

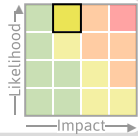
Likely duration 2 Days

Ongoing river impacts continuing until Monday on the River Dee in Wales.

RISK AREA D

Impact **MINOR**

Likelihood **HIGH**



Source River

Likely duration 4 Days

Ongoing river flooding impacts on the River Severn.

RISK AREA E

Impact **MINOR**

Likelihood **MEDIUM**



Source River

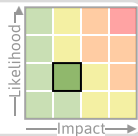
Likely duration 2 Days

Ongoing river impacts on the River Wye Sunday and Monday.

RISK AREA G

Impact **MINOR**

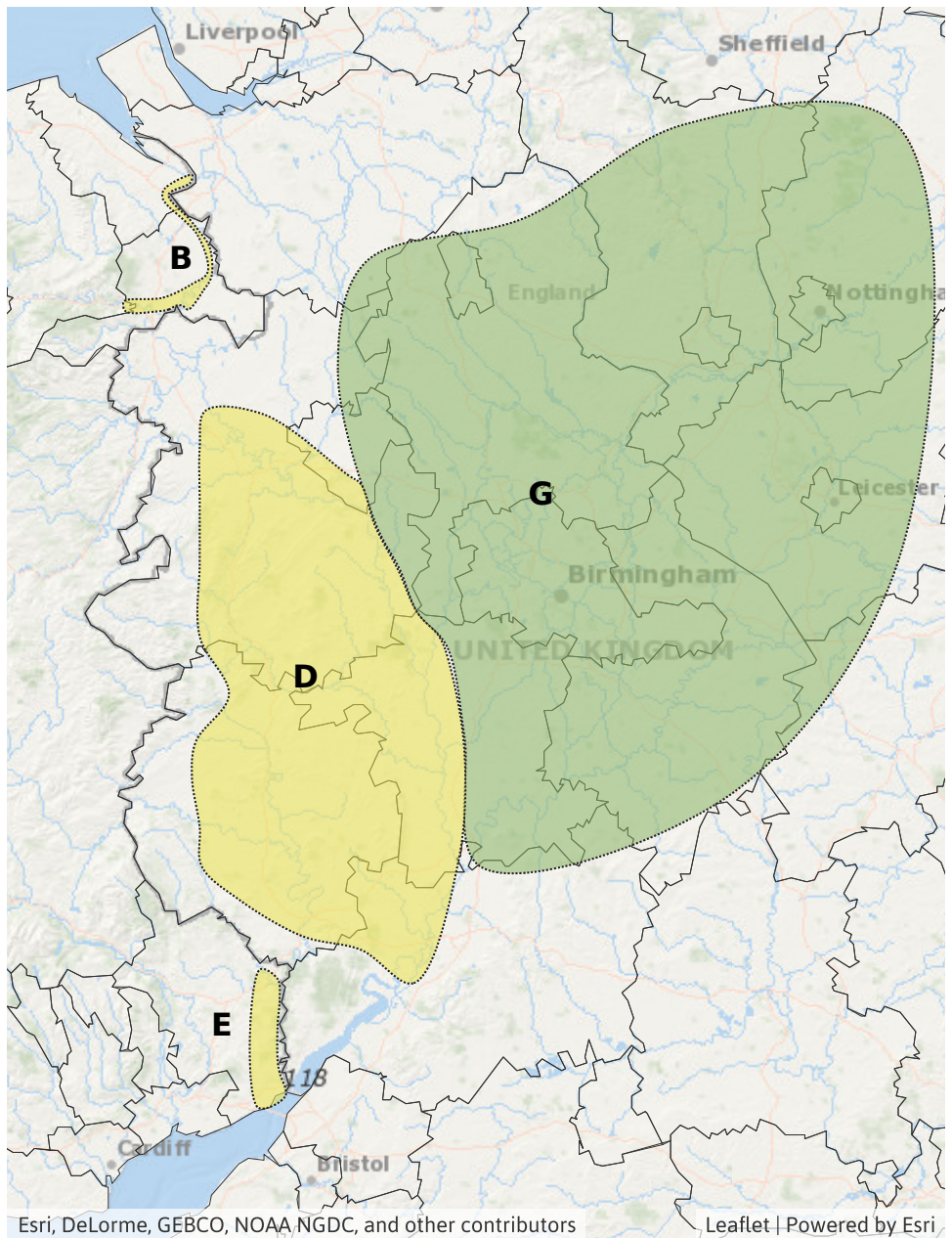
Likelihood **LOW**



Source River

Likely duration 2 Days

Ongoing river flooding possible.

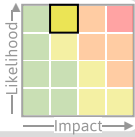


Flood Guidance Statement

10:30hrs Sunday 08 December 2024

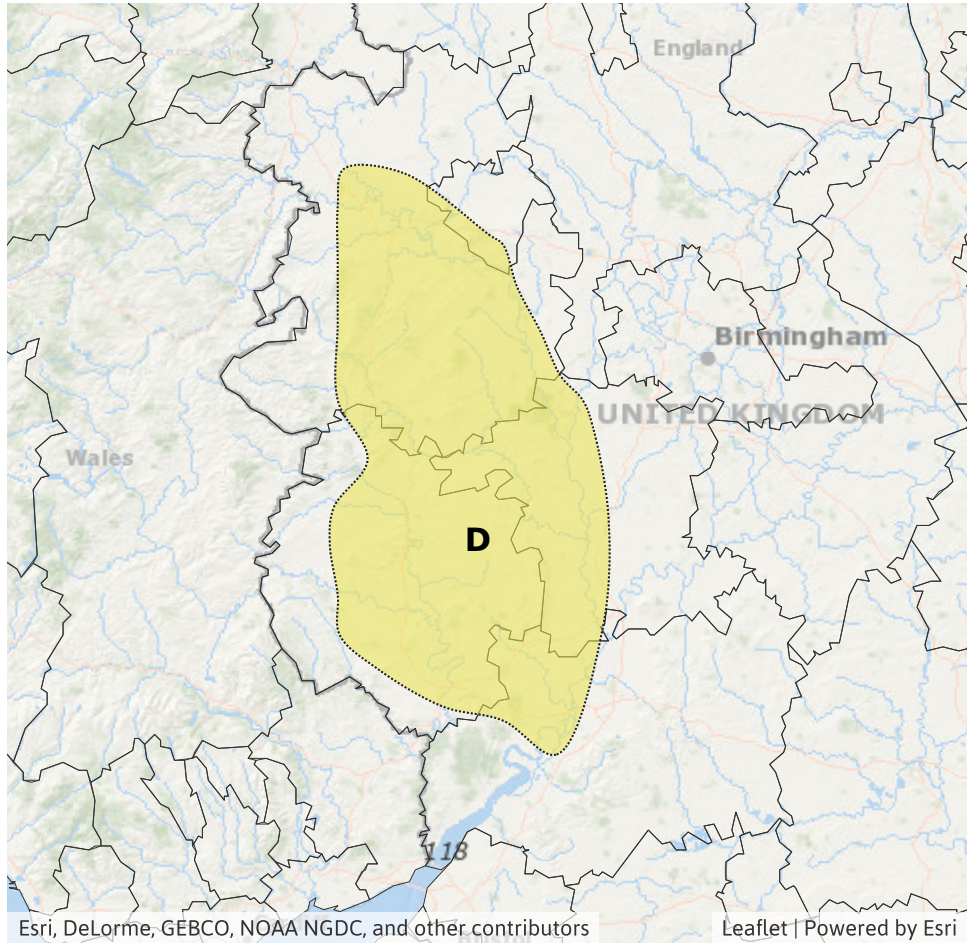
Specific Areas of Concern Map 4 - Tuesday 10 and Wednesday 11 December 2024

RISK AREA D
Impact **MINOR**
Likelihood **HIGH**



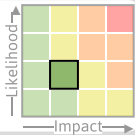
Source River
Likely duration 4 Days

Ongoing river flooding. Impacts only in Worcestershire and Gloucestershire by Wed.



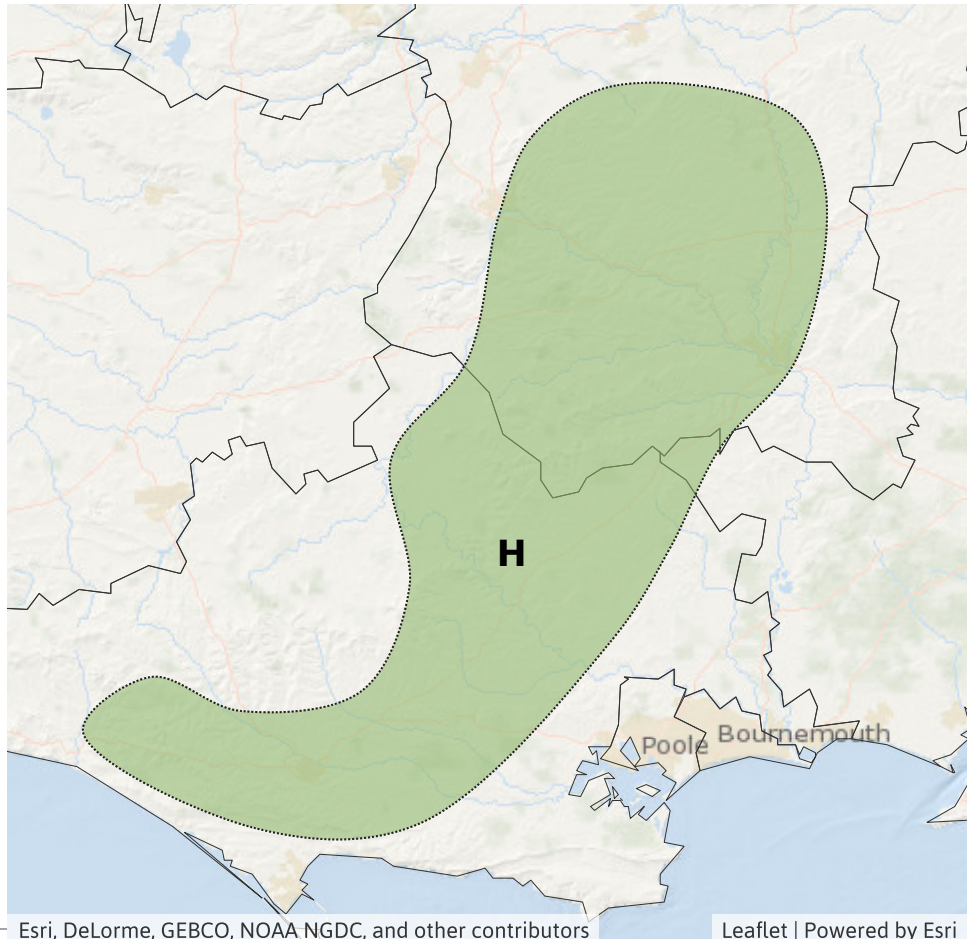
Specific Areas of Concern Map 5 - Sunday 8 to Thursday 12 December 2024

RISK AREA H
Impact **MINOR**
Likelihood **LOW**



Source Ground
Likely duration 5 + Days

Localised groundwater flooding impacts are possible.



Assessment of flood risk



Rivers

The river flood risk is MEDIUM today (Sunday), then LOW until Wednesday.

Ongoing significant river flooding impacts are probable in parts of Wales and Hereford today following Storm Darragh, with significant river flooding impacts possible in parts of Wales until Monday.

Minor river flooding impacts are probable across parts of England and Wales today and are possible more widely. Ongoing river flooding impacts are probable across parts of the West Midlands until Wednesday.

See Specific Areas of Concern Maps.



Groundwater

The groundwater flood risk is VERY LOW for the next five days.

Minor groundwater flooding impacts are possible in parts of Dorset, Wiltshire and Hampshire for the next five days due to rising groundwater levels from recent heavy rainfall. See Specific Areas of Concern Map.



Coastal/Tidal

The coastal/tidal flood risk is VERY LOW for the next five days.

Minor coastal flooding impacts are possible but not expected for parts of the East coast of England today (Sunday) due to very strong winds, and spray/wave overtopping from Storm Darragh.



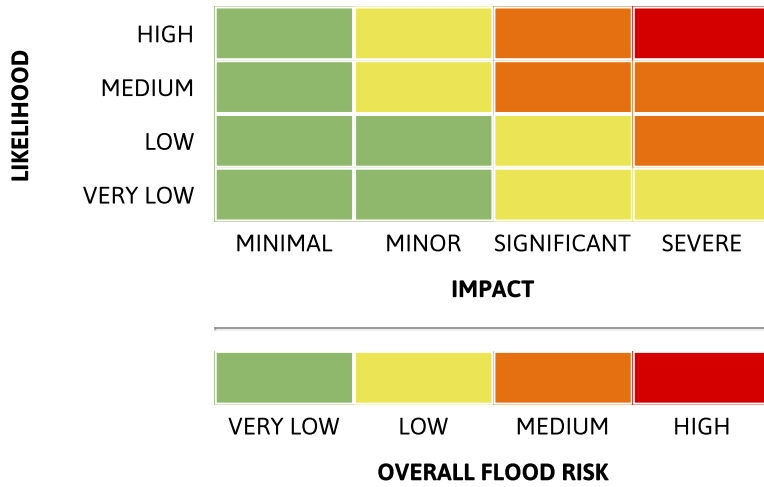
Surface water

The surface water flood risk is VERY LOW for the next five days.

Flood Guidance Statement

10:30hrs Sunday 08 December 2024

Flood risk matrix



Summary of potential impacts

MINIMAL

Isolated and minor flooding of low-lying land and roads
Isolated spray/wave on coastal promenades
Little or no disruption to travel, but wet road surfaces

MINOR

Localised flooding of land and roads
Flooding affecting individual properties
Disruption to travel and key sites in flood plans

SIGNIFICANT

Flooding affecting parts of communities
Possible danger to life and damage to buildings/structures
Disruption to travel and key sites in flood plans

SEVERE

Danger to life, severe disruption to travel
Widespread flooding affecting whole communities
Widespread disruption or loss of infrastructure
Large scale evacuation of properties possible

Next statement due **15:30hrs Sunday 08 December 2024 (all times are local)**

Contact details **Flood Forecasting Centre Duty Hydrometeorologist - 0330 135 4400**

More information <https://www.gov.uk/government/organisations/flood-forecasting-centre>