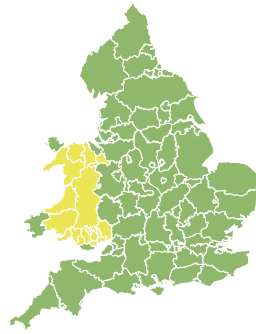
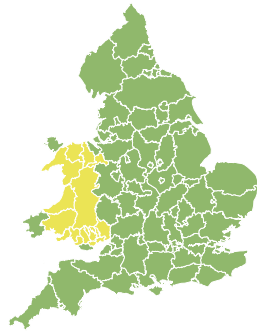
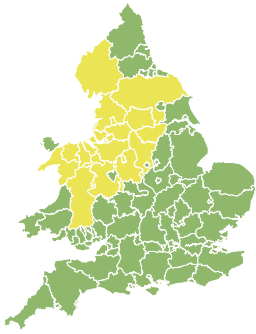


Flood Guidance Statement

10:30hrs Thursday 05 December 2024



Thursday

5 Dec 2024 10:30-23:59

Trend since last FGS

Increased



Friday

6 Dec 2024

Increased



Saturday

7 Dec 2024

Increased



Sunday

8 Dec 2024

Increased



Monday

9 Dec 2024

Increased



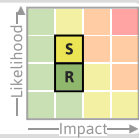
Significant inland flooding impacts are possible but not expected in parts of Wales on Friday and Saturday. Minor surface water flooding impacts are probable in parts of England and Wales today (Thursday). The overall flood risk is LOW.

Specific Areas of Concern Map 1 - Thursday 5 December 2024

RISK AREA A

Impact **MINOR**

Likelihood **MEDIUM**



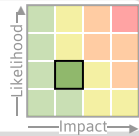
Source River Surface
Likely duration 1 Day

Risk of inland flooding impacts due to heavy rain.

RISK AREA B

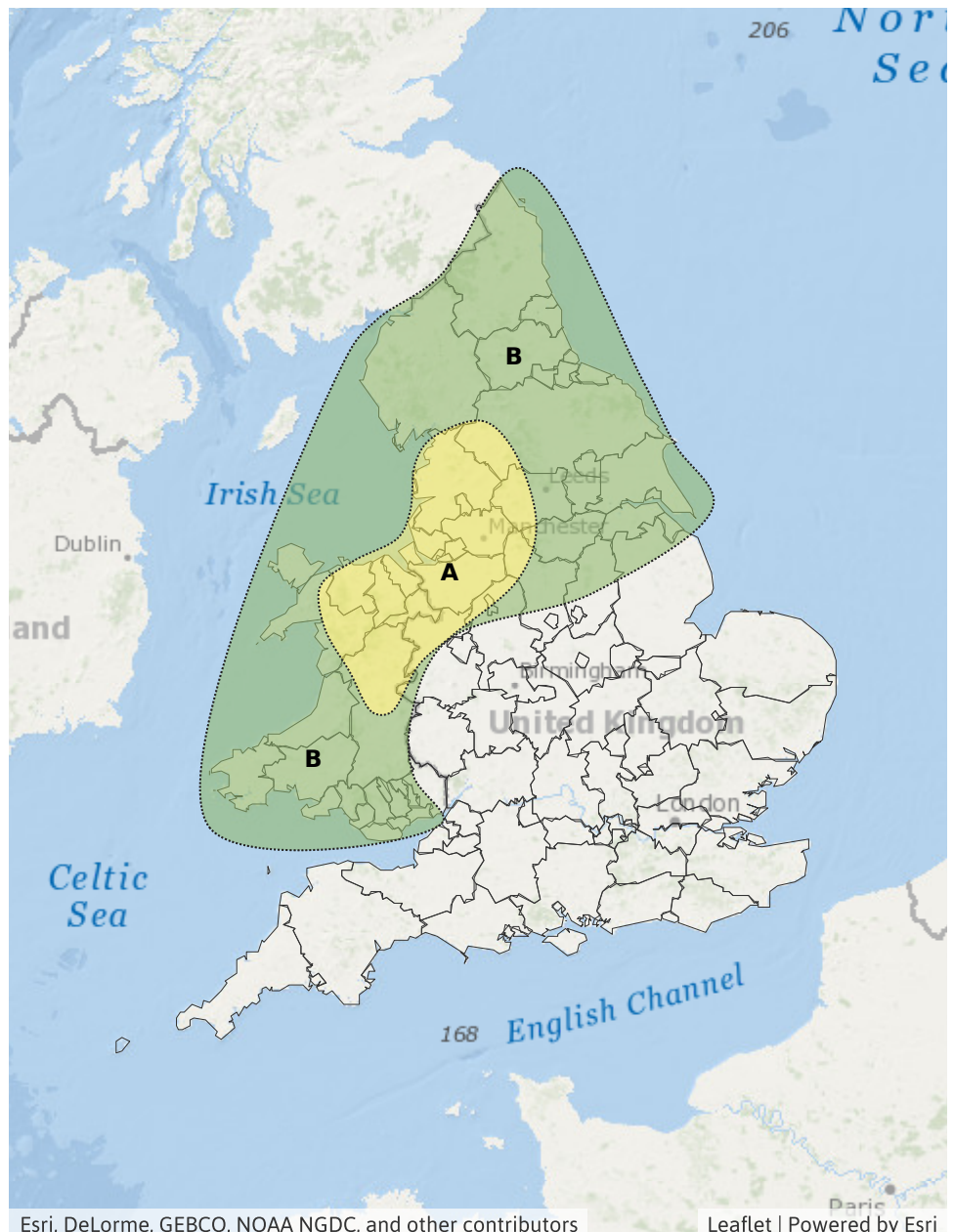
Impact **MINOR**

Likelihood **LOW**



Source River Surface
Likely duration 1 Day

Risk of inland flooding impacts due to heavy rain.



Flood Guidance Statement

10:30hrs Thursday 05 December 2024

Specific Areas of Concern Map 2 - Friday 6 and Saturday 7 December 2024

RISK AREA C

Impact **SIGNIFICANT**

Likelihood **VERY LOW**



Source River Surface

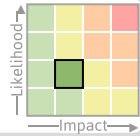
Likely duration 2 Days

Significant inland flooding impacts possible but not expected Friday into Saturday.

RISK AREA D

Impact **MINOR**

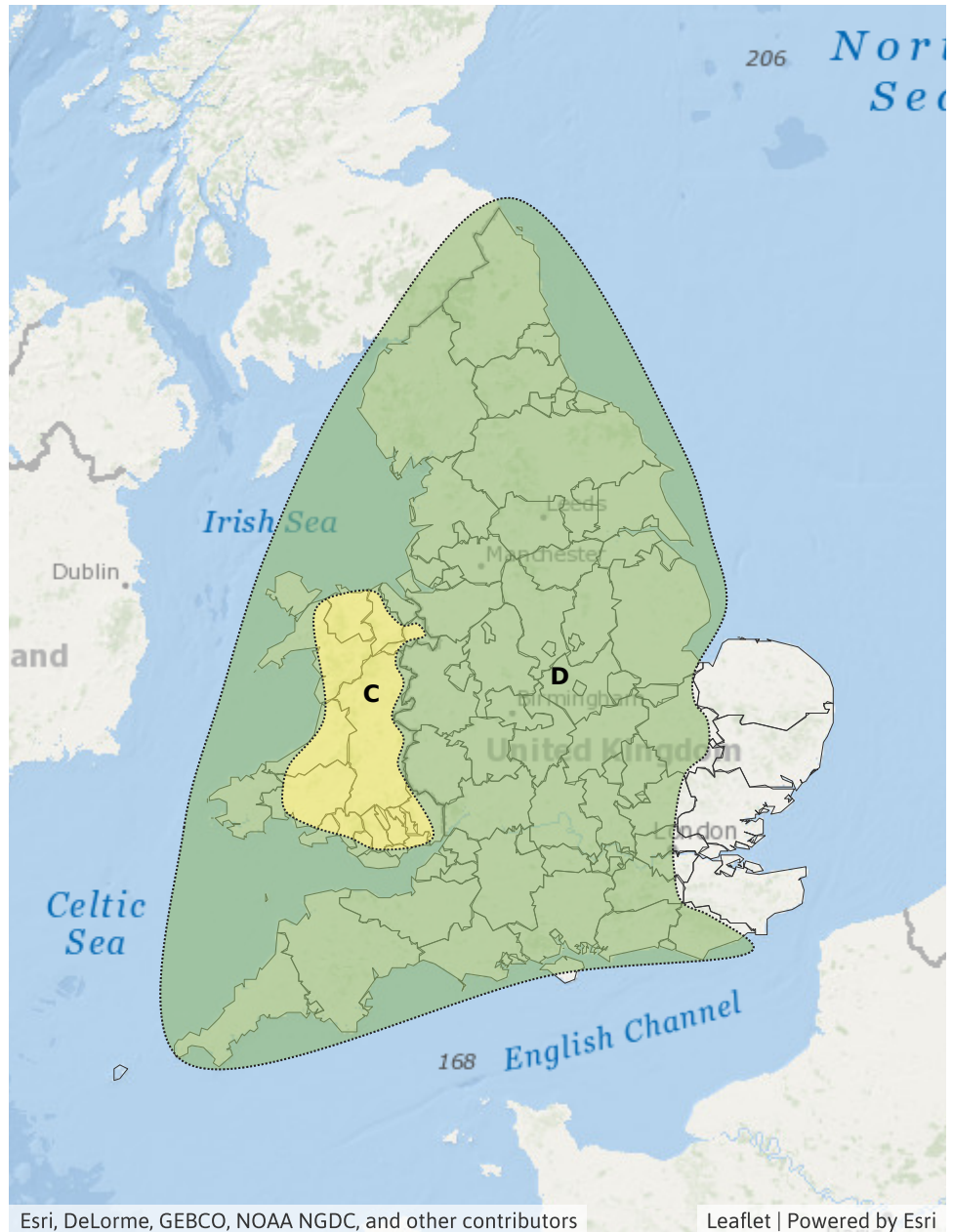
Likelihood **LOW**



Source River Surface

Likely duration 2 Days

Heavy and persistent rainfall falling on some sensitive areas.



Esri, DeLorme, GEBCO, NOAA NGDC, and other contributors

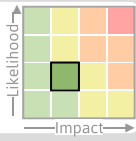
Leaflet | Powered by Esri

Flood Guidance Statement

10:30hrs Thursday 05 December 2024

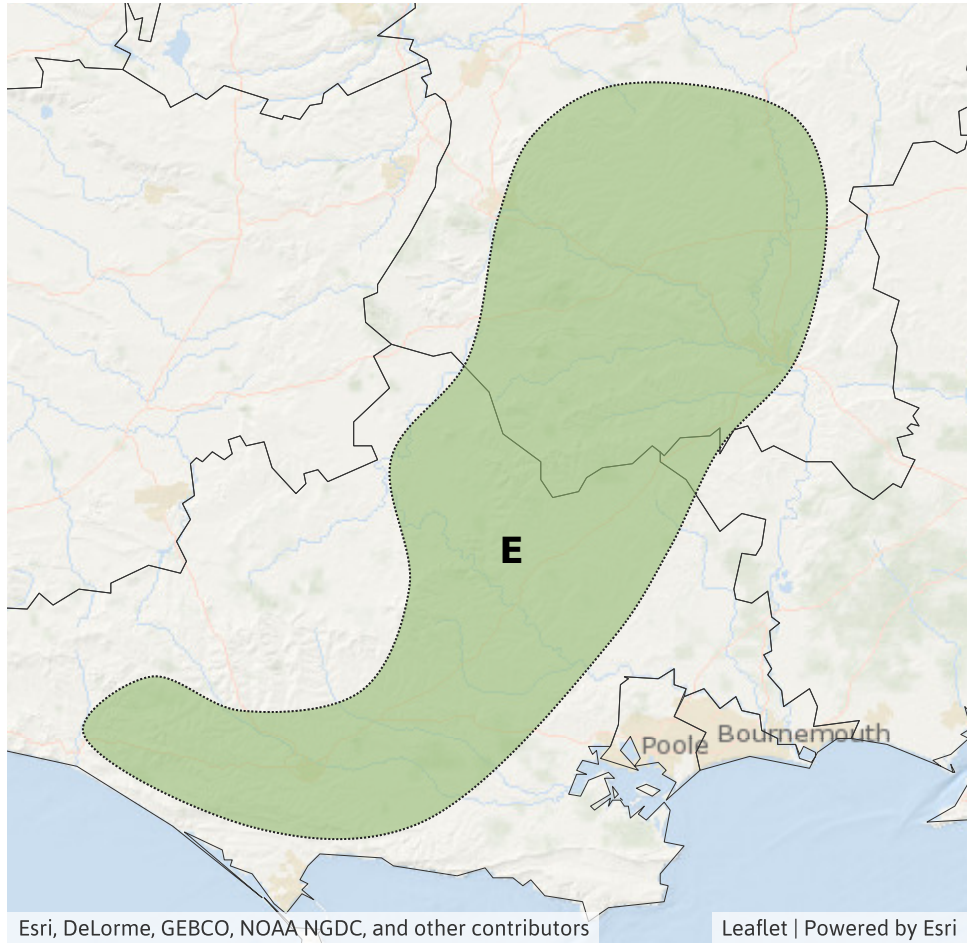
Specific Areas of Concern Map 3 - Thursday 5 to Monday 9 December 2024

RISK AREA **E**
Impact **MINOR**
Likelihood **LOW**



Source Ground
Likely duration 5 + Days

Localised groundwater flooding impacts.



Assessment of flood risk



Rivers

The river flood risk is LOW on Friday and Saturday.

Significant river flooding impacts are possible but not expected across parts of Wales on Friday and Saturday, due to heavy and persistent rain falling onto sensitive catchments.

Minor river flooding impacts are possible across parts of England and Wales from today (Thursday) until Saturday, with ongoing impacts possible but not expected until Monday across parts of England only. This is due to heavy and persistent rain at times.

See Specific Areas of Concern Maps.



Surface water

The surface water flood risk is LOW from today (Thursday) until Saturday.

Significant surface water flooding impacts are possible but not expected across parts of Wales on Friday and Saturday, due to heavy and persistent rain falling onto sensitive catchments.

Minor surface water flooding impacts are probable across parts of England and Wales today and possible more widely from today until Saturday. This is due to heavy and persistent rain at times.

See Specific Areas of Concern Maps.

Impacts could include localised flooding from urban and fast responding smaller watercourses/catchments, drains, channels and flooding from overland flow.



Groundwater

The groundwater flood risk is VERY LOW for the next five days.

Minor groundwater flooding impacts are possible in parts of Dorset, Wiltshire and Hampshire for the next five days due to rising groundwater levels from recent heavy rainfall. See Specific Areas of Concern Map.



Coastal/Tidal

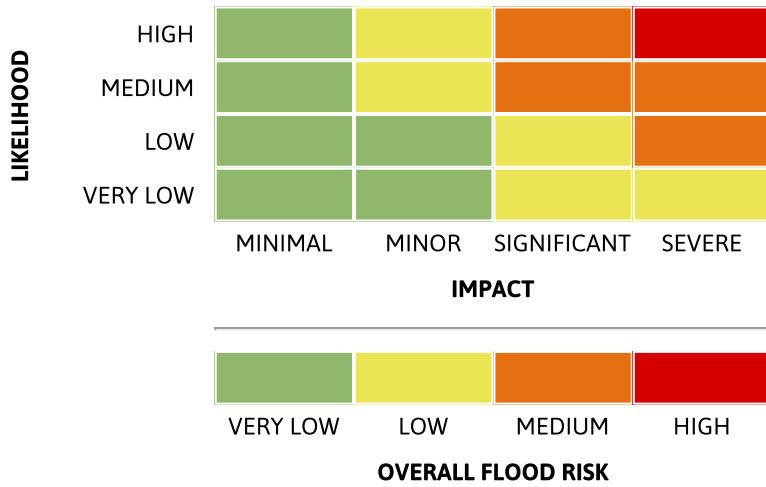
The coastal/tidal flood risk is VERY LOW for the next five days.

Minor coastal flooding impacts are possible but not expected for parts of the English coast from Friday until Sunday.

Flood Guidance Statement

10:30hrs Thursday 05 December 2024

Flood risk matrix



Summary of potential impacts

MINIMAL

Isolated and minor flooding of low-lying land and roads
Isolated spray/wave on coastal promenades
Little or no disruption to travel, but wet road surfaces

MINOR

Localised flooding of land and roads
Flooding affecting individual properties
Disruption to travel and key sites in flood plans

SIGNIFICANT

Flooding affecting parts of communities
Possible danger to life and damage to buildings/structures
Disruption to travel and key sites in flood plans

SEVERE

Danger to life, severe disruption to travel
Widespread flooding affecting whole communities
Widespread disruption or loss of infrastructure
Large scale evacuation of properties possible

Next statement due **10:30hrs Friday 06 December 2024 (all times are local)**

Contact details **Flood Forecasting Centre Duty Hydrometeorologist - 0330 135 4400**

More information <https://www.gov.uk/government/organisations/flood-forecasting-centre>