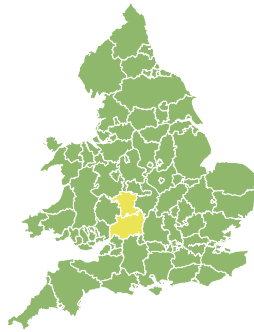
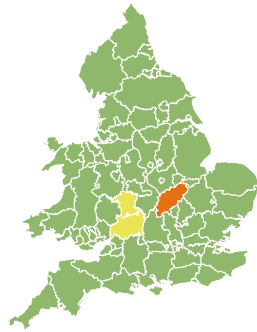
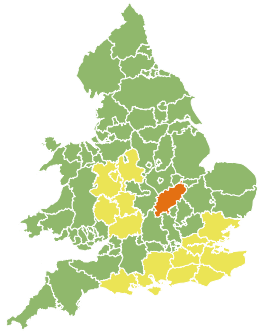


Flood Guidance Statement

10:30hrs Wednesday 27 November 2024



Wednesday

27 Nov 2024 10:30-23:59

Trend since last FGS

Steady



Thursday

28 Nov 2024

Steady



Friday

29 Nov 2024

Steady



Saturday

30 Nov 2024

Steady



Sunday

1 Dec 2024

Steady



Significant river flooding is expected in parts of Northamptonshire Wednesday and probable on Thursday. Ongoing minor river flooding impacts are continuing in places until Friday. The overall flood risk is MEDIUM.

Specific Areas of Concern Map 1 - Wednesday 27 November 2024

RISK AREA A
Impact **SIGNIFICANT**
Likelihood **HIGH**

Source River
Likely duration 2 Days

Local significant river flooding impacts expected to continue.

RISK AREA B
Impact **MINOR**
Likelihood **HIGH**

Source River
Likely duration 1 Day

Ongoing minor river flooding expected to continue.

RISK AREA C
Impact **MINOR**
Likelihood **MEDIUM**

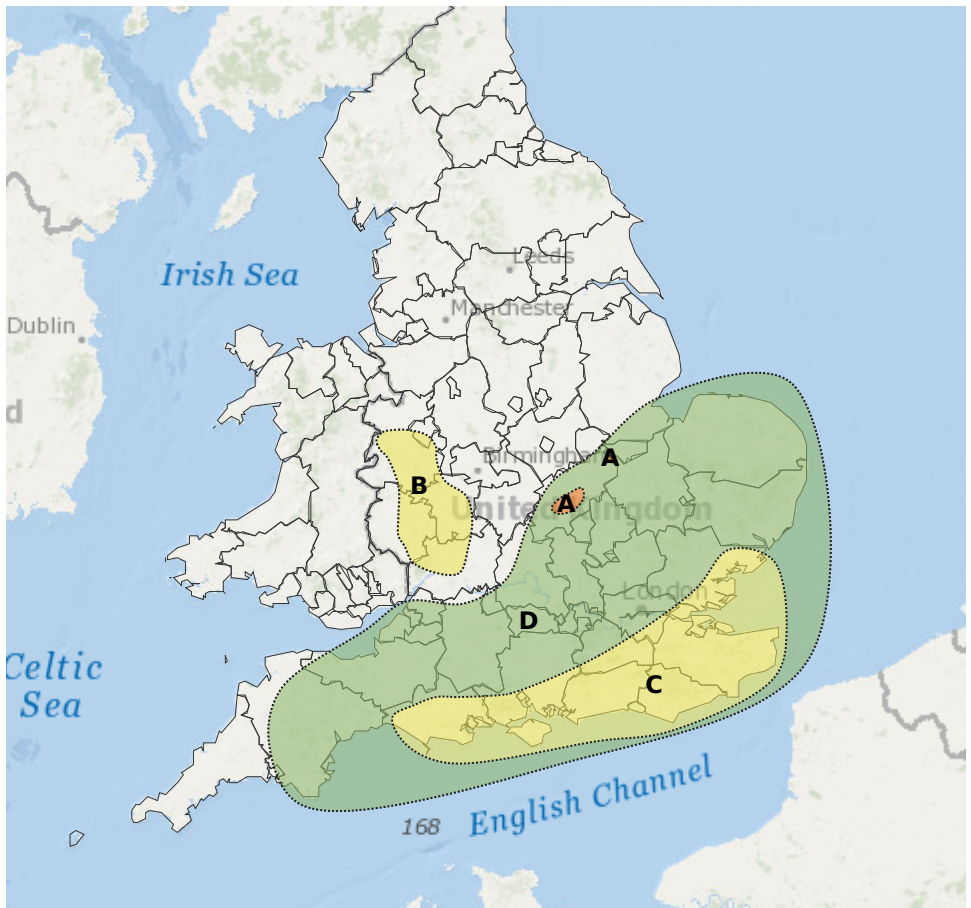
Source River
Likely duration 1 Day

Ongoing minor river flooding impacts probable in places.

RISK AREA D
Impact **MINOR**
Likelihood **LOW**

Source River
Likely duration 1 Day

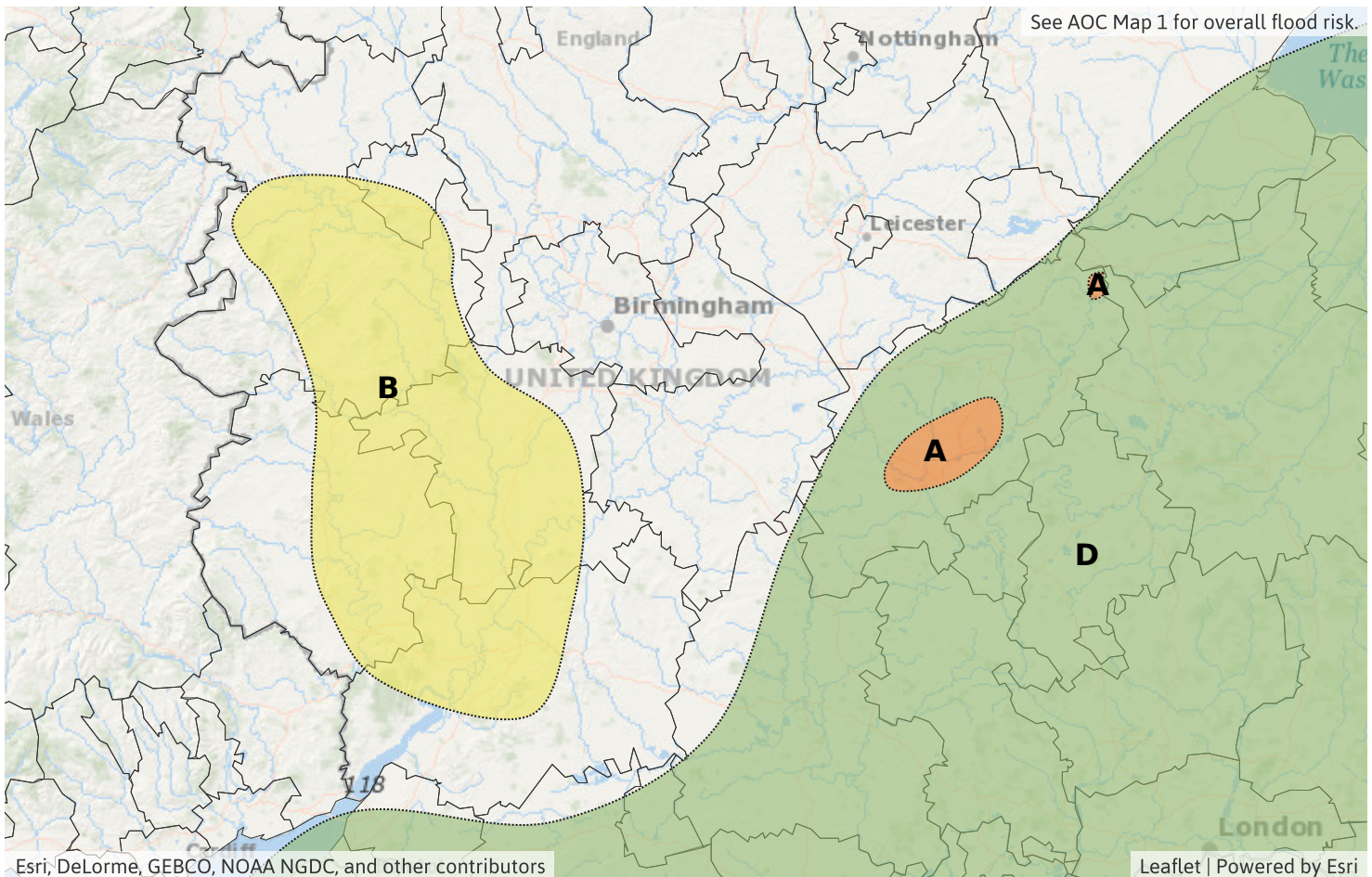
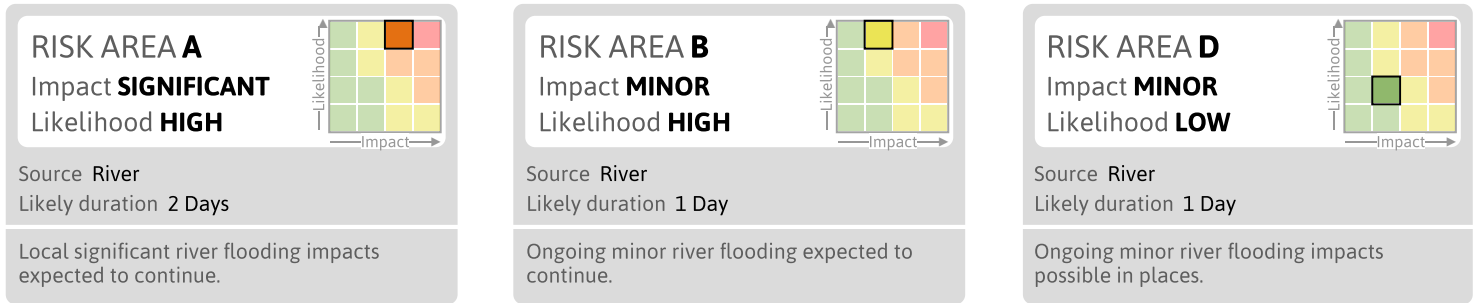
Ongoing minor river flooding impacts possible in places.



Flood Guidance Statement

10:30hrs Wednesday 27 November 2024

Specific Areas of Concern Map 2 - Wednesday 27 November 2024 (Zoomed In)



Flood Guidance Statement

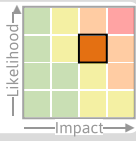
10:30hrs Wednesday 27 November 2024

Specific Areas of Concern Map 3 - Thursday 28 and Friday 29 November 2024

RISK AREA A

Impact **SIGNIFICANT**

Likelihood **MEDIUM**



Source River

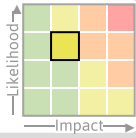
Likely duration 2 Days

Ongoing significant river flooding impacts probable on Thursday only.

RISK AREA E

Impact **MINOR**

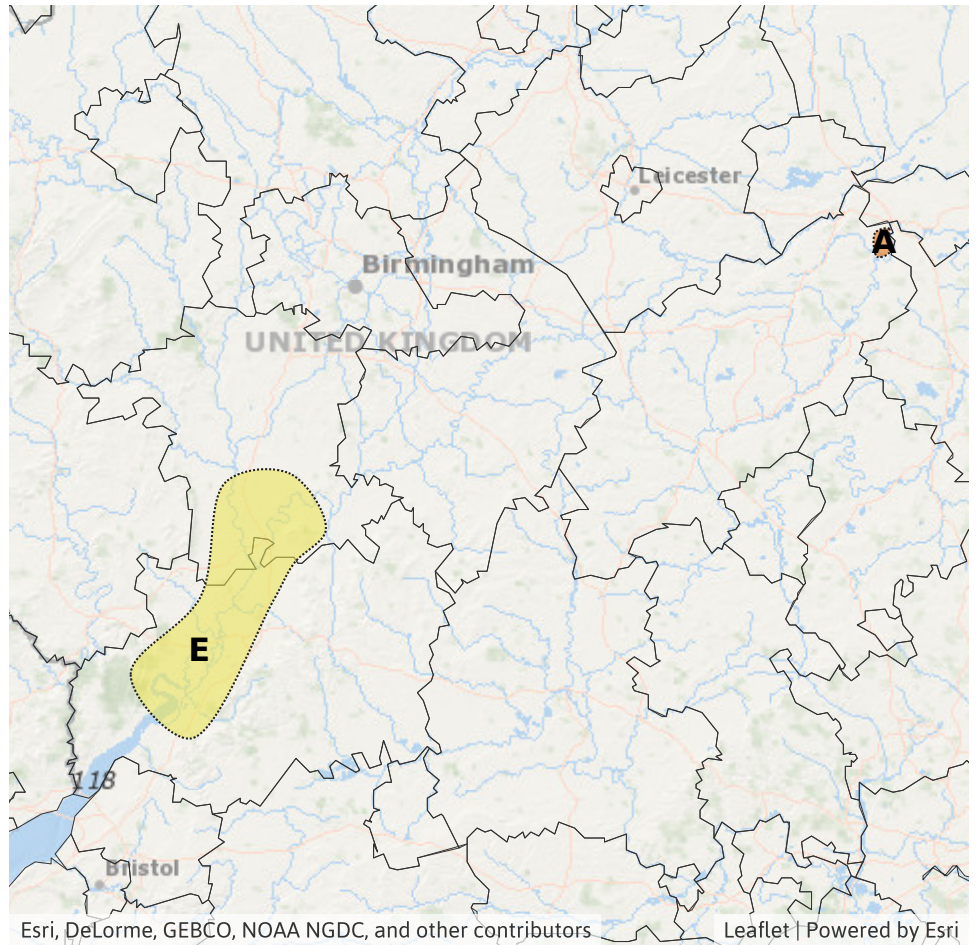
Likelihood **MEDIUM**



Source River

Likely duration 2 Days

High river levels ongoing on the lower River Severn.



Esri, DeLorme, GEBCO, NOAA NGDC, and other contributors

Leaflet | Powered by Esri

Assessment of flood risk



Rivers

The river flood risk is MEDIUM Wednesday and Thursday.

Significant river flooding impacts are expected in parts of Northamptonshire Wednesday and probable on Thursday following heavy rainfall from Storm Bert. Minor river flooding is also probable on the River Severn until Friday as the peak moves downstream over the next few days. See Specific Areas of Concern Maps.

Additional minor river flooding impacts are also probable in parts of the South and East of England today, and possible elsewhere across parts of England following further heavy rain overnight last night. See Specific Areas of Concern Maps.



Surface water

The surface water flood risk is VERY LOW for the next five days.



Coastal/Tidal

The coastal/tidal flood risk is VERY LOW for the next five days.



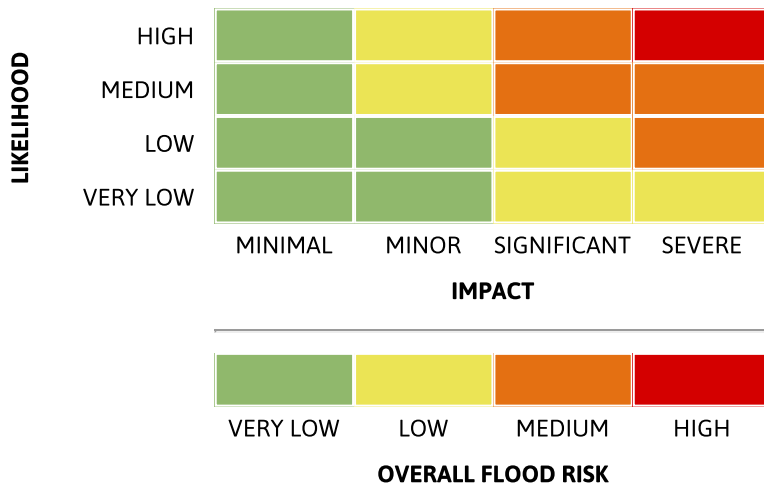
Groundwater

The groundwater flood risk is VERY LOW for the next five days.

Flood Guidance Statement

10:30hrs Wednesday 27 November 2024

Flood risk matrix



Summary of potential impacts

MINIMAL

Isolated and minor flooding of low-lying land and roads
Isolated spray/wave on coastal promenades
Little or no disruption to travel, but wet road surfaces

MINOR

Localised flooding of land and roads
Flooding affecting individual properties
Disruption to travel and key sites in flood plans

SIGNIFICANT

Flooding affecting parts of communities
Possible danger to life and damage to buildings/structures
Disruption to travel and key sites in flood plans

SEVERE

Danger to life, severe disruption to travel
Widespread flooding affecting whole communities
Widespread disruption or loss of infrastructure
Large scale evacuation of properties possible

Next statement due **15:30hrs Wednesday 27 November 2024 (all times are local)**

Contact details **Flood Forecasting Centre Duty Hydrometeorologist - 0330 135 4400**

More information <https://www.gov.uk/government/organisations/flood-forecasting-centre>