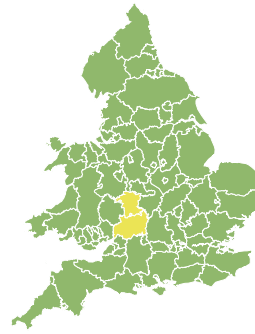
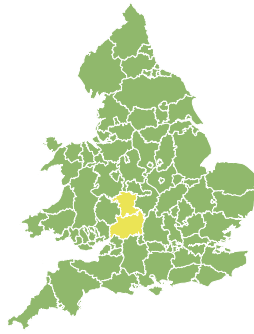
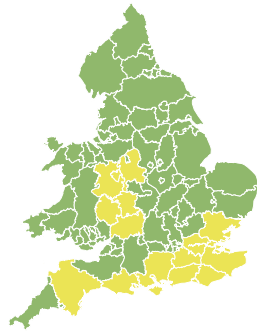
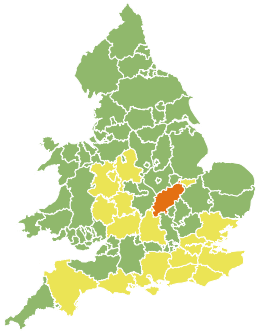


Flood Guidance Statement

10:30hrs Tuesday 26 November 2024



Tuesday

26 Nov 2024 10:30-23:59

Trend since last FGS

Increased ↑

Wednesday

27 Nov 2024

Increased ↑

Thursday

28 Nov 2024

Increased ↑

Friday

29 Nov 2024

Increased ↑

Saturday

30 Nov 2024

Steady →

Significant river flooding is expected in parts of Northamptonshire today (Tuesday). Ongoing minor river impacts are probable in places until Friday. The overall flood risk is MEDIUM.

Specific Areas of Concern Map 1 - Tuesday 26 November 2024

RISK AREA A
Impact **SIGNIFICANT**
Likelihood **MEDIUM**

Source River
Likely duration 1 Day

Ongoing significant river flooding impacts probable.

RISK AREA B
Impact **MINOR**
Likelihood **HIGH**

Source River
Likely duration 1 Day

Ongoing minor river flooding impacts expected.

RISK AREA C
Impact **MINOR**
Likelihood **HIGH**

Source River
Likely duration 2 Days

Ongoing minor river flooding expected.

RISK AREA D
Impact **MINOR**
Likelihood **MEDIUM**

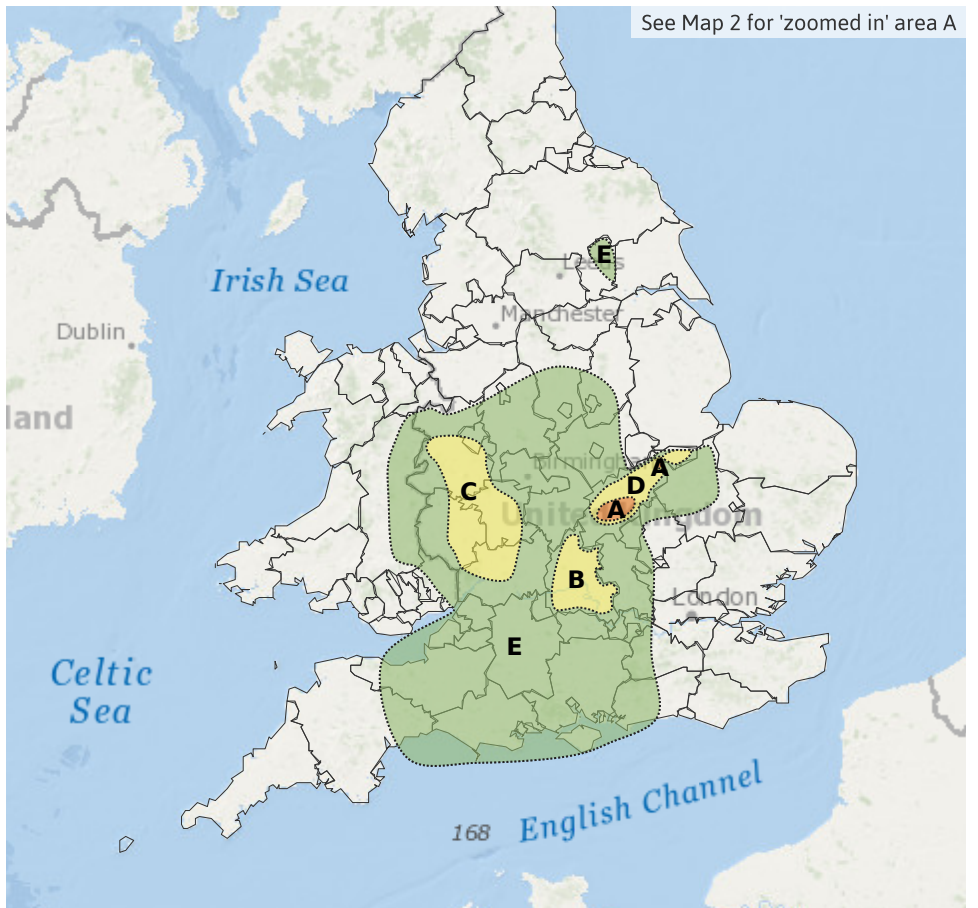
Source River
Likely duration 1 Day

Ongoing minor river flooding probable.

RISK AREA E
Impact **MINOR**
Likelihood **LOW**

Source River
Likely duration 1 Day

Ongoing minor river flooding impacts possible.

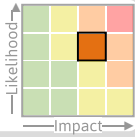


Flood Guidance Statement

10:30hrs Tuesday 26 November 2024

Specific Areas of Concern Map 2 - Tuesday 26 November 2024 (zoomed in)


RISK AREA A
Impact **SIGNIFICANT**
Likelihood **MEDIUM**



Source River
Likely duration 1 Day

Ongoing significant river flooding impacts probable.


RISK AREA D
Impact **MINOR**
Likelihood **MEDIUM**



Source River
Likely duration 1 Day

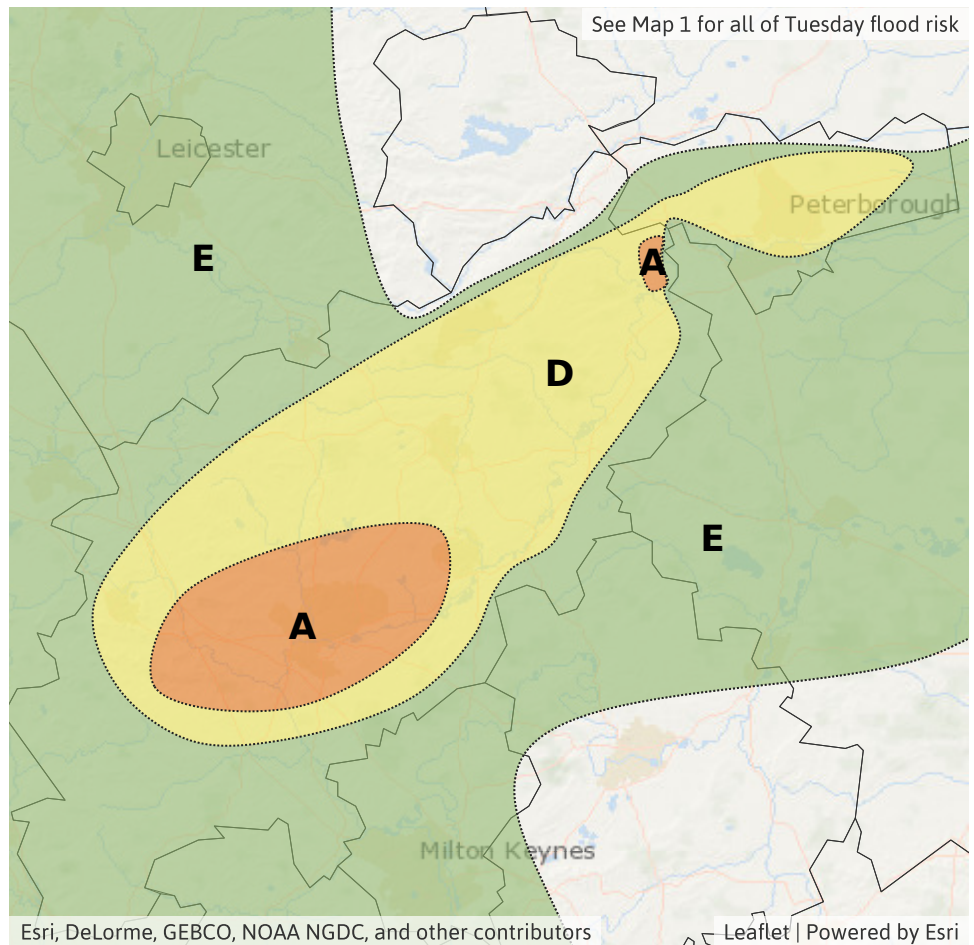
Ongoing minor river flooding probable.

RISK AREA E
Impact **MINOR**
Likelihood **LOW**




Source River
Likely duration 1 Day

Ongoing minor river flooding impacts possible.



Specific Areas of Concern Map 3 - Later Tues 26 and Weds 27 November 2024

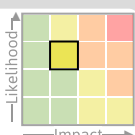
RISK AREA C
Impact **MINOR**
Likelihood **HIGH**



Source River
Likely duration 2 Days

Ongoing minor river flooding expected.

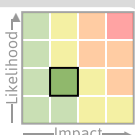
RISK AREA F
Impact **MINOR**
Likelihood **MEDIUM**



Source River Surface
Likely duration 2 Days

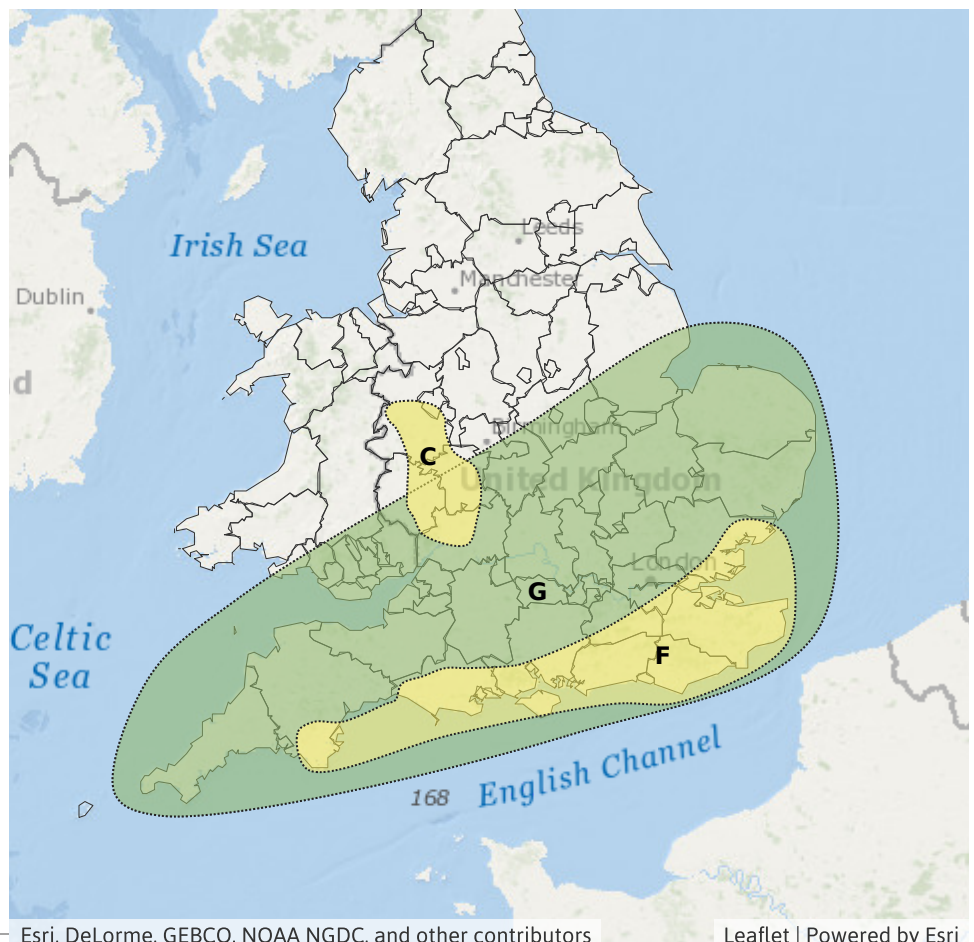
Inland flooding impacts probable later Tuesday and overnight into Wednesday.

RISK AREA G
Impact **MINOR**
Likelihood **LOW**



Source River Surface
Likely duration 1 Day

Flooding impacts possible following widespread rain.

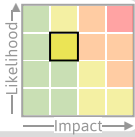


Flood Guidance Statement

10:30hrs Tuesday 26 November 2024

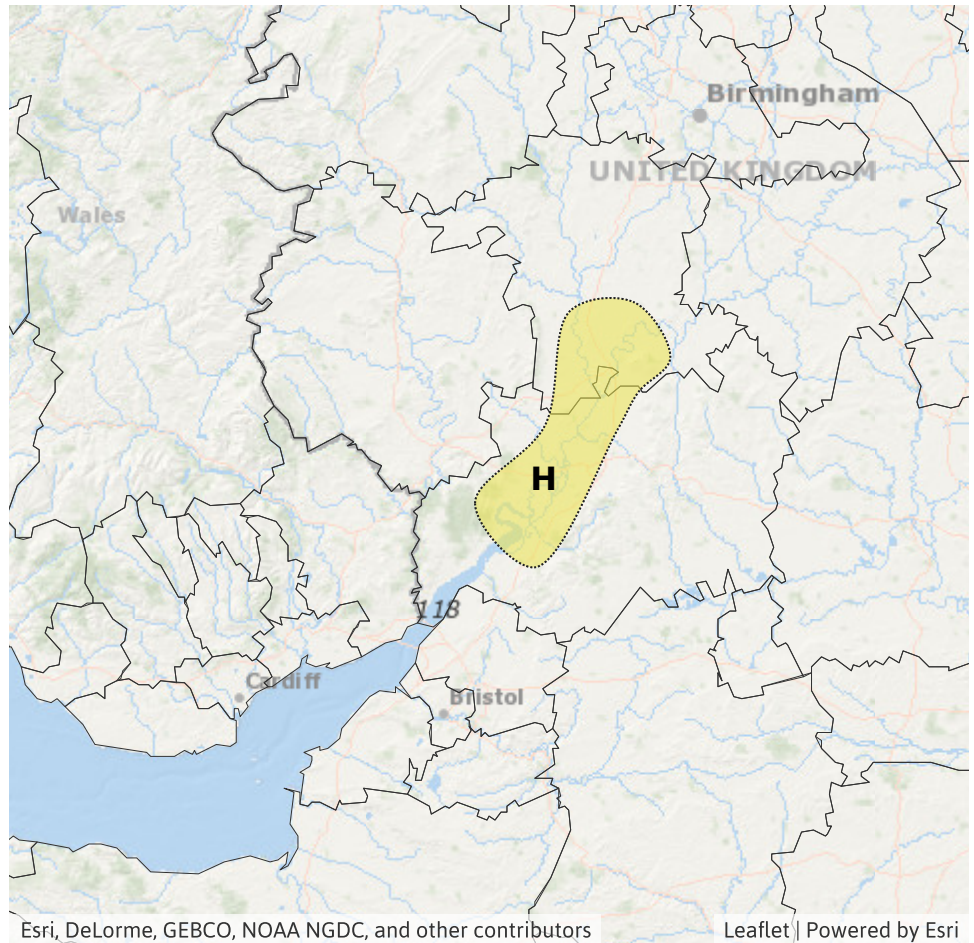
Specific Areas of Concern Map 4 - Thursday 29 and Friday 30 November

RISK AREA H
Impact **MINOR**
Likelihood **MEDIUM**



Source River
Likely duration 2 Days

High river levels ongoing on the lower River Severn



Assessment of flood risk



Rivers

The river flood risk is MEDIUM today (Tuesday).

Significant river flooding impacts are probable in parts of Northamptonshire today following heavy rainfall from Storm Bert. Minor river flooding is also expected on the River Severn and possible more widely across England and Wales. See Specific Areas of Concern Maps.

Additional minor river flooding impacts are also probable in parts of the South and East of England and possible elsewhere in parts of England and Wales later Tuesday and through Wednesday due to further heavy rain and probable on the lower River Severn until Friday. See Specific Areas of Concern Maps.



Surface water

The surface water flood risk is LOW for later Tuesday and Wednesday.

Minor surface water flooding impacts are probable in parts of the South and East of England and possible elsewhere in parts of England and Wales later Tuesday and through Wednesday due to further heavy rain. See Specific Areas of Concern Maps.

Impacts could include localised flooding from urban and fast responding smaller watercourses/catchments, drains, channels and flooding from overland flow.



Coastal/Tidal

The coastal/tidal flood risk is VERY LOW for the next five days.



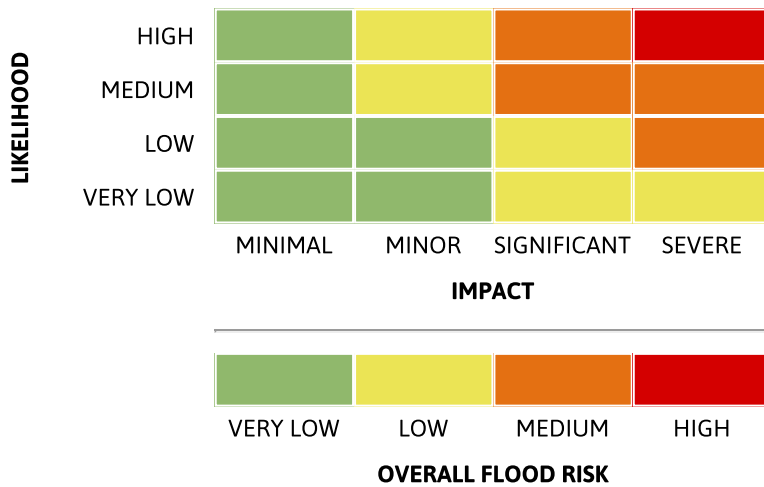
Groundwater

The groundwater flood risk is VERY LOW for the next five days.

Flood Guidance Statement

10:30hrs Tuesday 26 November 2024

Flood risk matrix



Summary of potential impacts

MINIMAL

Isolated and minor flooding of low-lying land and roads
Isolated spray/wave on coastal promenades
Little or no disruption to travel, but wet road surfaces

MINOR

Localised flooding of land and roads
Flooding affecting individual properties
Disruption to travel and key sites in flood plans

SIGNIFICANT

Flooding affecting parts of communities
Possible danger to life and damage to buildings/structures
Disruption to travel and key sites in flood plans

SEVERE

Danger to life, severe disruption to travel
Widespread flooding affecting whole communities
Widespread disruption or loss of infrastructure
Large scale evacuation of properties possible

Next statement due **15:30hrs Tuesday 26 November 2024 (all times are local)**

Contact details **Flood Forecasting Centre Duty Hydrometeorologist - 0330 135 4400**

More information <https://www.gov.uk/government/organisations/flood-forecasting-centre>