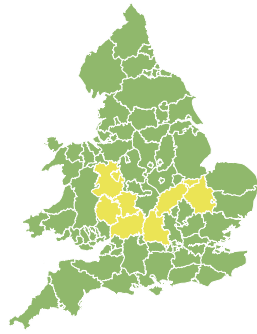
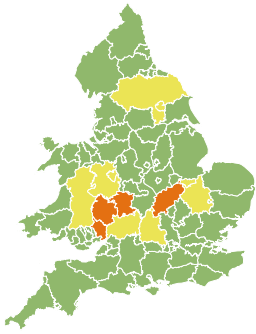


Flood Guidance Statement

10:30hrs Monday 25 November 2024



Monday

25 Nov 2024 10:30-23:59
Trend since last FGS

Increased ↑

Tuesday

26 Nov 2024

Increased ↑

Wednesday

27 Nov 2024

Increased ↑

Thursday

28 Nov 2024

Steady →

Friday

29 Nov 2024

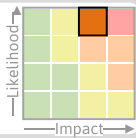
Steady →

Significant inland flooding is expected in parts of England and Wales today (Monday). The overall flood risk is MEDIUM.

Specific Areas of Concern Map 1 - Monday 25 November 2024

RISK AREA A

Impact **SIGNIFICANT**
Likelihood **HIGH**

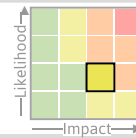


Source River
Likely duration 1 Day

Significant river flooding impacts expected today.

RISK AREA B

Impact **SIGNIFICANT**
Likelihood **LOW**

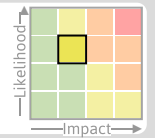


Source River
Likely duration 1 Day

Significant river flooding impacts possible today.

RISK AREA C

Impact **MINOR**
Likelihood **MEDIUM**

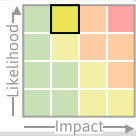


Source River
Likely duration 1 Day

Ongoing river flooding impacts probable from recent rainfall.

RISK AREA D

Impact **MINOR**
Likelihood **HIGH**

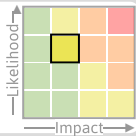


Source River
Likely duration 2 Days

Ongoing minor river flooding impacts expected.

RISK AREA E

Impact **MINOR**
Likelihood **MEDIUM**



Source River
Likely duration 2 Days

Ongoing river flooding probable on Monday and Tuesday.

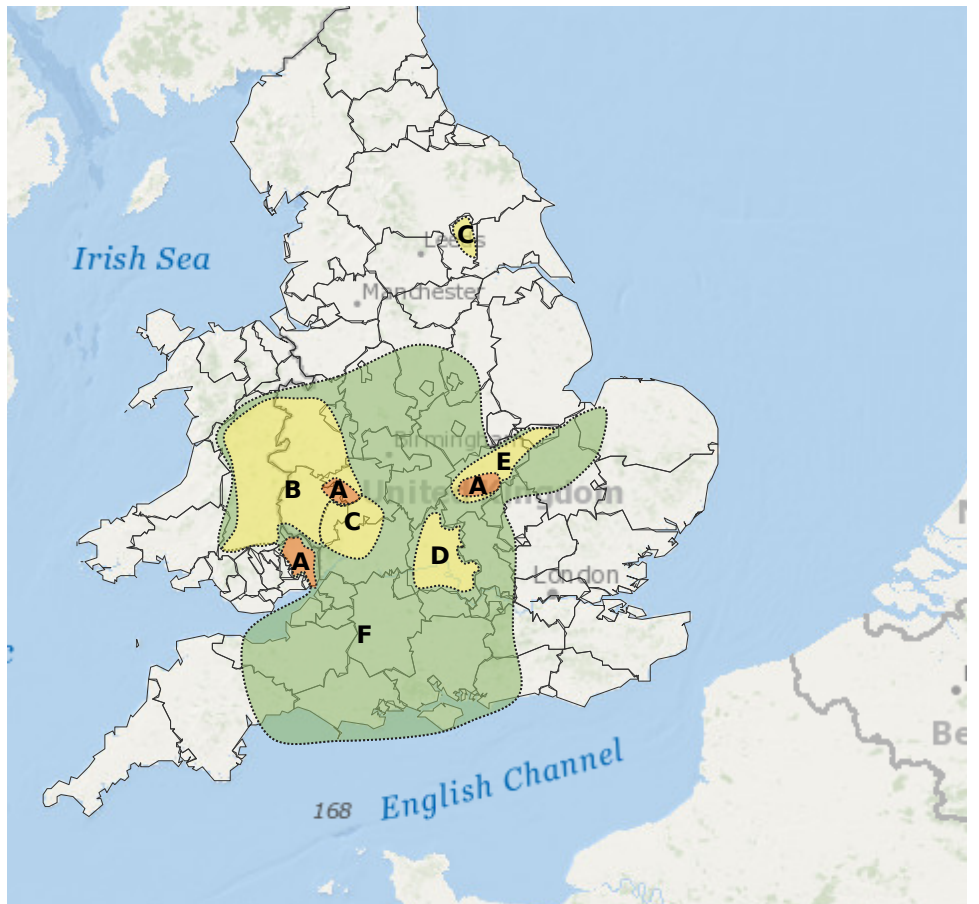
RISK AREA F

Impact **MINOR**
Likelihood **LOW**



Source River
Likely duration 2 Days

Ongoing river flooding from recent rainfall.



Esri, DeLorme, GEBCO, NOAA NGDC, and other contributors

Leaflet | Powered by Esri

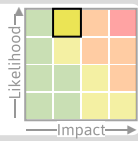
Flood Guidance Statement

10:30hrs Monday 25 November 2024

Specific Areas of Concern Map 2 - Tuesday 26 November 2024

RISK AREA D

Impact **MINOR**
Likelihood **HIGH**



Source River
Likely duration 2 Days

Ongoing minor river flooding impacts expected.

RISK AREA E

Impact **MINOR**
Likelihood **MEDIUM**

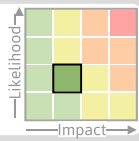


Source River
Likely duration 2 Days

Ongoing river flooding probable on Monday and Tuesday.

RISK AREA F

Impact **MINOR**
Likelihood **LOW**



Source River
Likely duration 2 Days

Ongoing river flooding from recent rainfall.

RISK AREA G

Impact **MINOR**
Likelihood **MEDIUM**

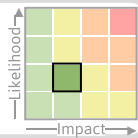


Source River
Likely duration 1 Day

Ongoing river flooding impacts probable.

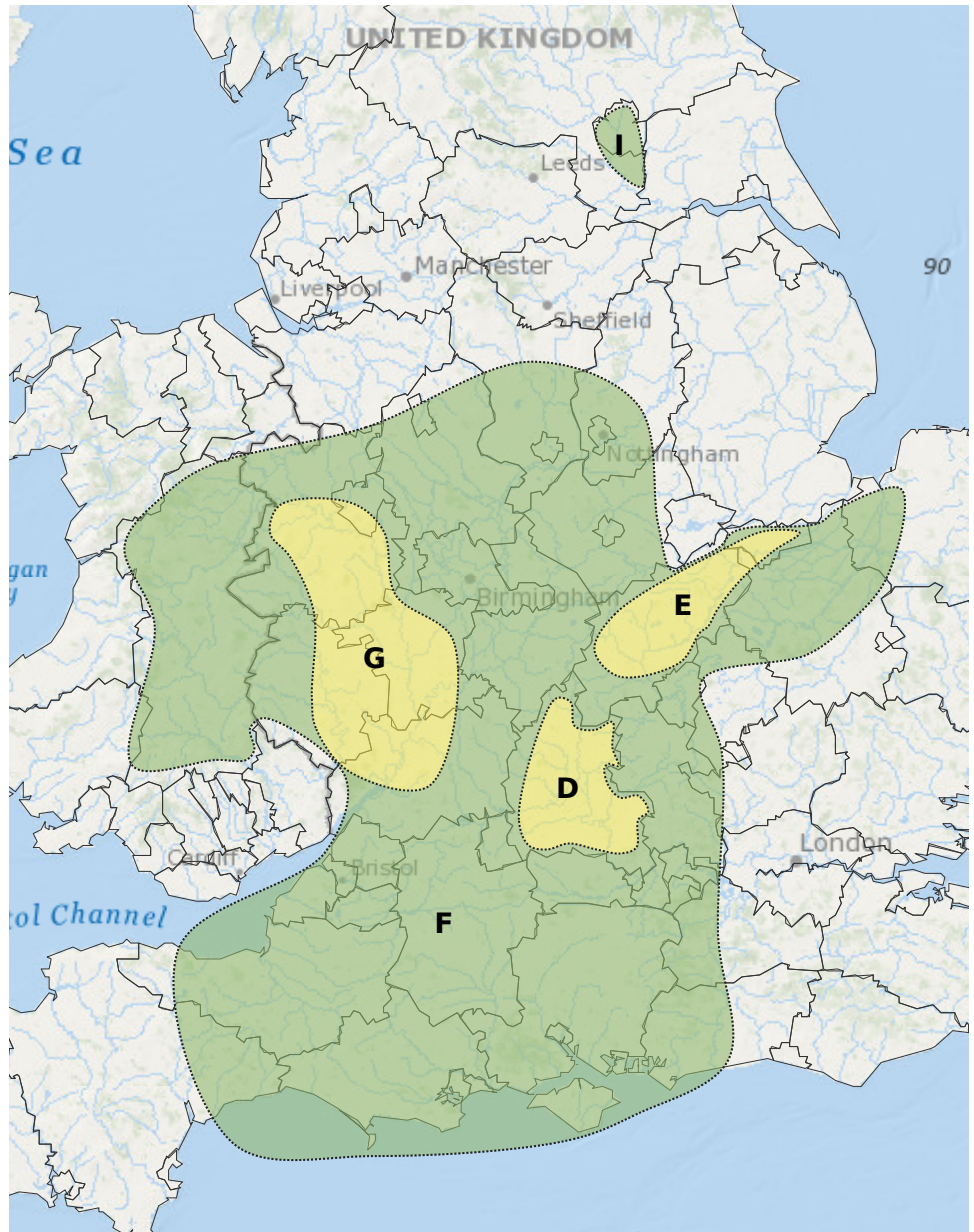
RISK AREA I

Impact **MINOR**
Likelihood **LOW**



Source River
Likely duration 1 Day

Ongoing river flooding impacts possible.



Esri, DeLorme, GEBCO, NOAA NGDC, and other contributors

Leaflet | Powered by Esri

Flood Guidance Statement

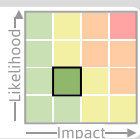
10:30hrs Monday 25 November 2024

Specific Areas of Concern Map 3 - Wednesday 27 November 2024

RISK AREA **H**

Impact **MINOR**

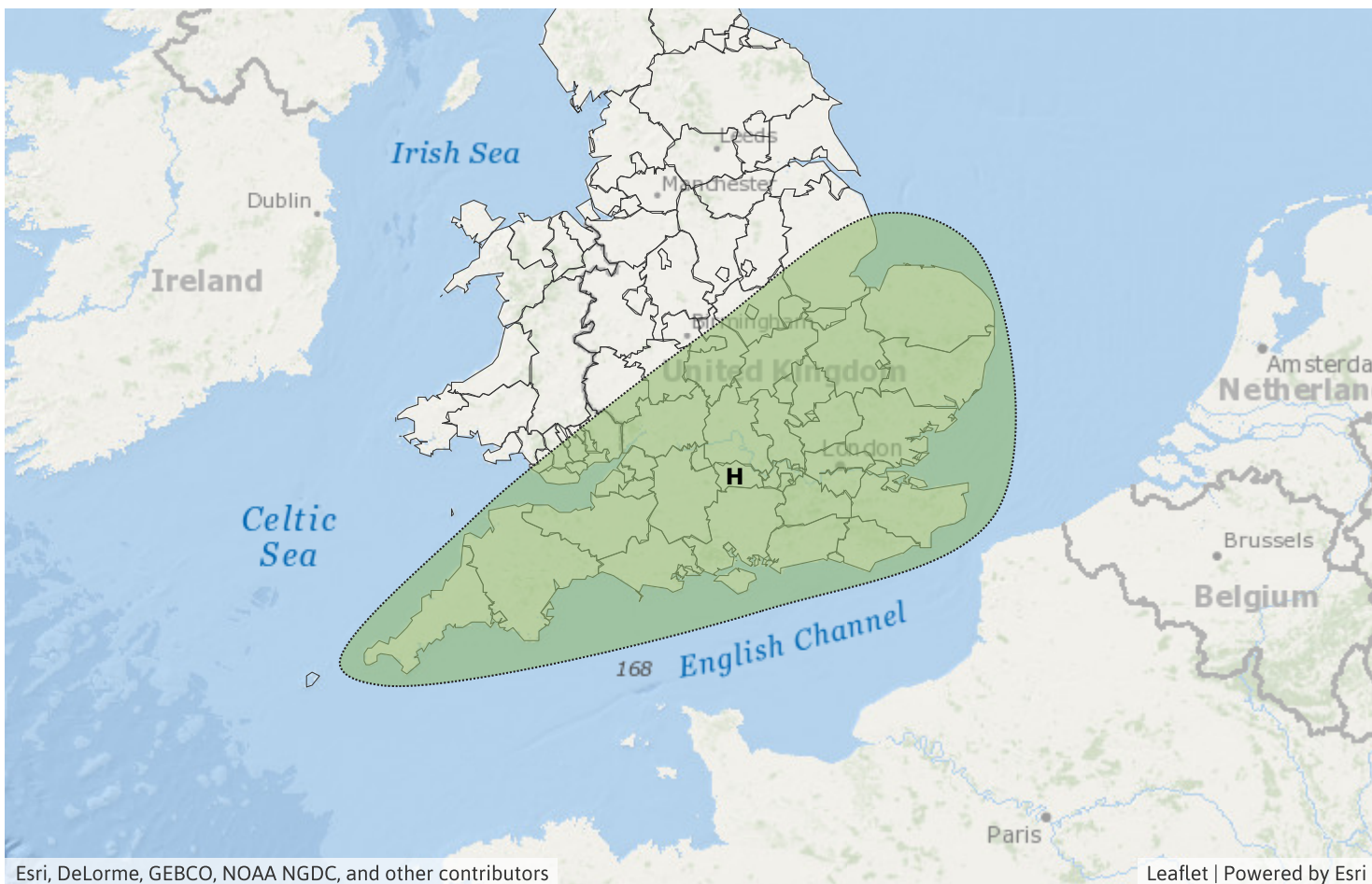
Likelihood **LOW**



Source River Surface

Likely duration 1 Day

Flooding impacts possible following widespread rain.



Esri, DeLorme, GEBCO, NOAA NGDC, and other contributors

Leaflet | Powered by Esri

Assessment of flood risk



Rivers

The river flood risk is MEDIUM today (Monday) and LOW on Tuesday.

Significant river flooding impacts are expected in parts of England and Wales today following heavy rainfall from Storm Bert. Minor river flooding is possible more widely across England and Wales, which may continue in places until Tuesday. Additional minor river flooding impacts are also possible across parts of England and Wales on Wednesday due to further heavy rain. See Specific Areas of Concern Maps.



Surface water

The surface water flood risk is VERY LOW for the next five days.

Minor surface water flooding impacts are possible across parts of England and Wales on Wednesday due to further heavy rain. See Specific Areas of Concern Maps.

Impacts could include localised flooding from urban and fast responding smaller watercourses/catchments, drains, channels and flooding from overland flow.



Coastal/Tidal

The coastal/tidal flood risk is VERY LOW for the next five days.



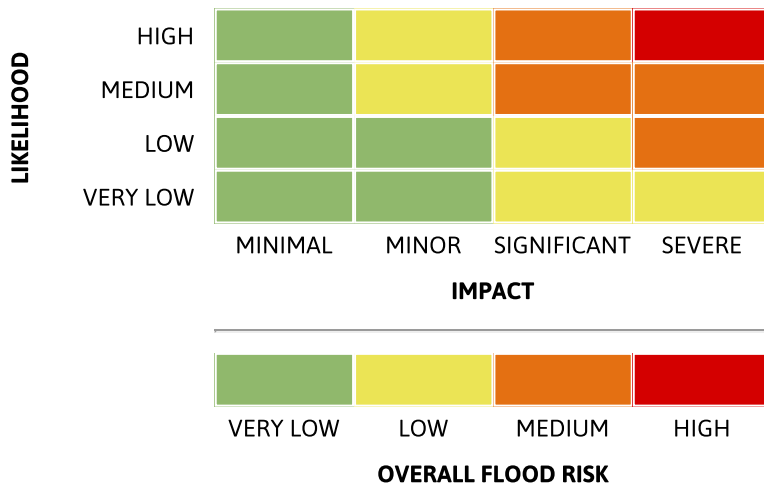
Groundwater

The groundwater flood risk is VERY LOW for the next five days.

Flood Guidance Statement

10:30hrs Monday 25 November 2024

Flood risk matrix



Summary of potential impacts

MINIMAL

Isolated and minor flooding of low-lying land and roads
Isolated spray/wave on coastal promenades
Little or no disruption to travel, but wet road surfaces

MINOR

Localised flooding of land and roads
Flooding affecting individual properties
Disruption to travel and key sites in flood plans

SIGNIFICANT

Flooding affecting parts of communities
Possible danger to life and damage to buildings/structures
Disruption to travel and key sites in flood plans

SEVERE

Danger to life, severe disruption to travel
Widespread flooding affecting whole communities
Widespread disruption or loss of infrastructure
Large scale evacuation of properties possible

Next statement due **15:30hrs Monday 25 November 2024 (all times are local)**

Contact details **Flood Forecasting Centre Duty Hydrometeorologist - 0330 135 4400**

More information <https://www.gov.uk/government/organisations/flood-forecasting-centre>