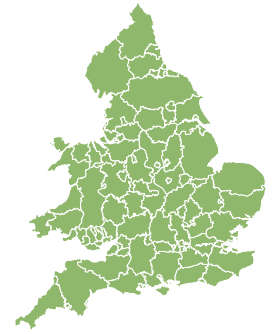
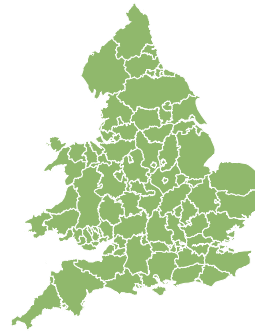
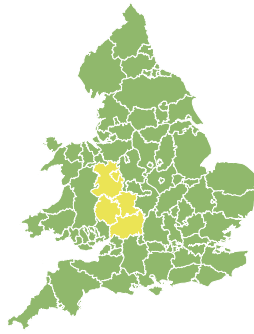
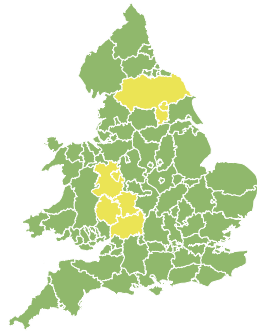
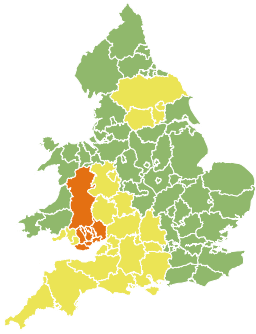


Flood Guidance Statement

10:30hrs Sunday 24 November 2024



Sunday

24 Nov 2024 10:30-23:59
Trend since last FGS

Increased ↑

Monday

25 Nov 2024

Increased ↑

Tuesday

26 Nov 2024

Increased ↑

Wednesday

27 Nov 2024

Steady →

Thursday

28 Nov 2024

Steady →

Significant inland flooding is expected in parts of Wales and possible in parts of England today (Sunday). The overall flood risk is MEDIUM.

Specific Areas of Concern Map 1 - Sunday 24 November 2024

RISK AREA A
Impact **SIGNIFICANT**
Likelihood **HIGH**

Source River
Likely duration 1 Day

Significant river flooding impacts expected during Sunday.

RISK AREA B
Impact **SIGNIFICANT**
Likelihood **LOW**

Source River
Likely duration 1 Day

Significant river flooding impacts possible during Sunday.

RISK AREA C
Impact **SIGNIFICANT**
Likelihood **LOW**

Source River Surface
Likely duration 1 Day

River and surface water impacts possible following further heavy rain.

RISK AREA D
Impact **MINOR**
Likelihood **HIGH**

Source River
Likely duration 1 Day

Ongoing river flooding following recent heavy rain.

RISK AREA E
Impact **MINOR**
Likelihood **MEDIUM**

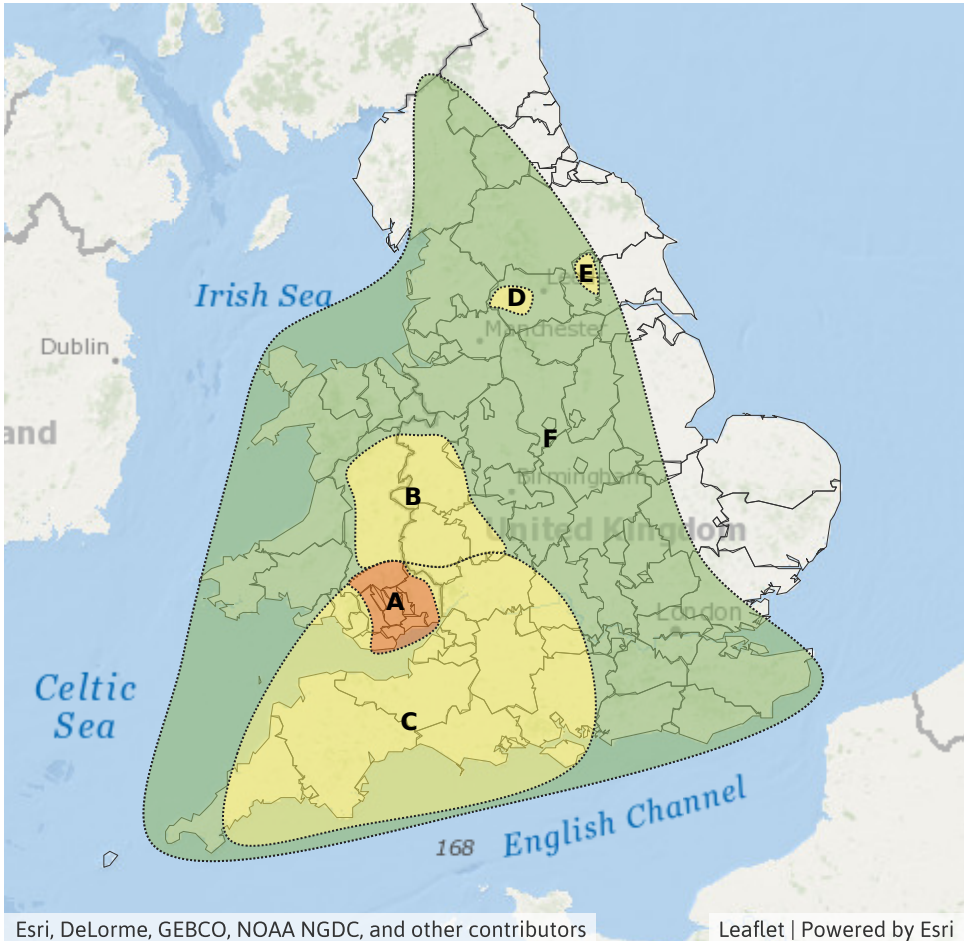
Source River
Likely duration 2 Days

Ongoing river flooding impacts probable on Sunday and Monday.

RISK AREA F
Impact **MINOR**
Likelihood **LOW**

Source River Surface
Likely duration 1 Day

Flooding impacts possible following further rain on Sunday.



Flood Guidance Statement

10:30hrs Sunday 24 November 2024

Specific Areas of Concern Map 2 - Monday 25 and Tuesday 26 November 2024

RISK AREA E

Impact **MINOR**

Likelihood **MEDIUM**



Source River

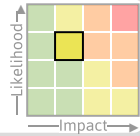
Likely duration 2 Days

Ongoing river flooding impacts probable on Sunday and Monday.

RISK AREA G

Impact **MINOR**

Likelihood **MEDIUM**



Source River

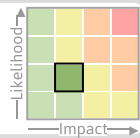
Likely duration 2 Days

Ongoing river flooding impacts probable from recent rainfall.

RISK AREA H

Impact **MINOR**

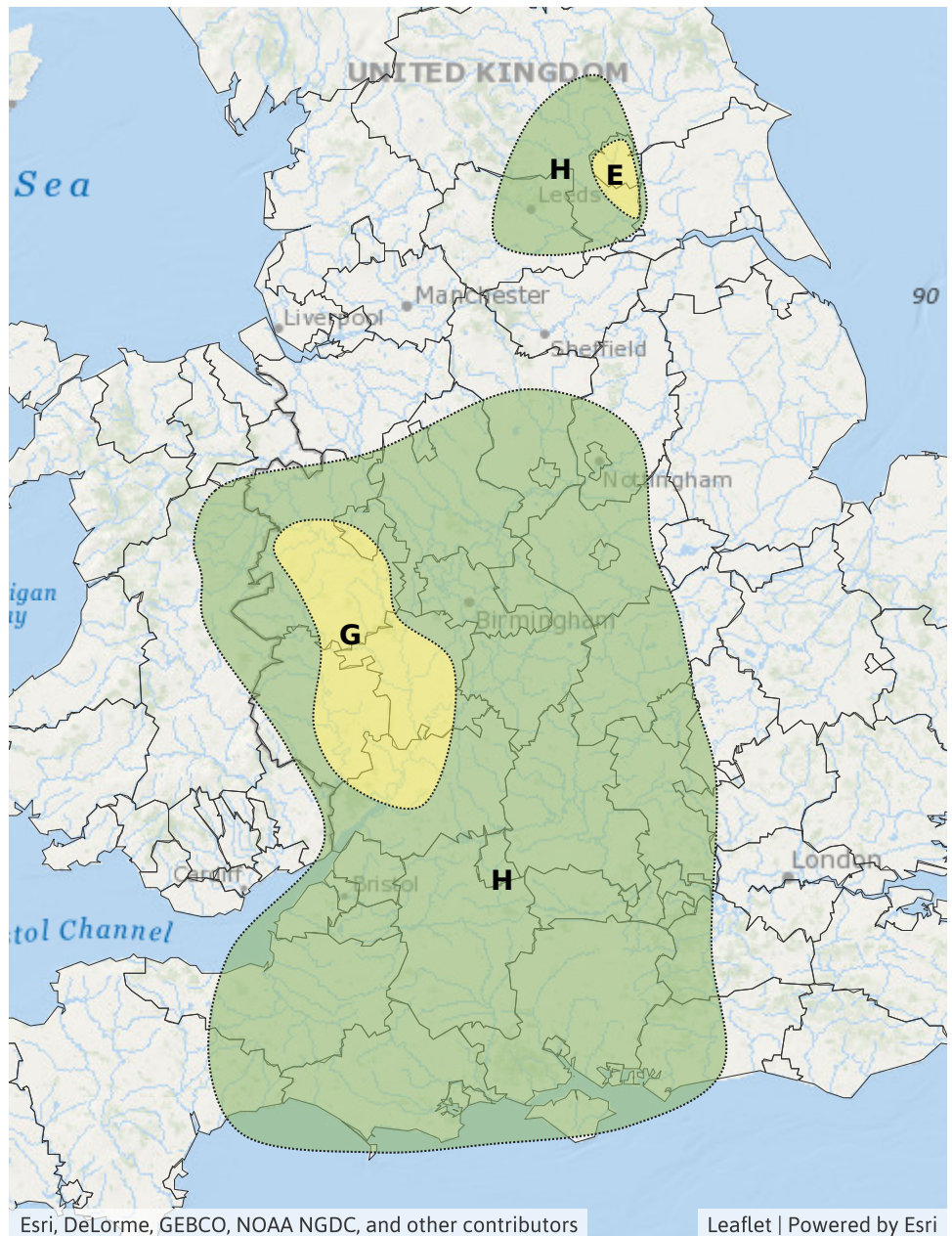
Likelihood **LOW**



Source River

Likely duration 2 Days

Ongoing river flooding responses.



Esri, DeLorme, GEBCO, NOAA NGDC, and other contributors

Leaflet | Powered by Esri

Assessment of flood risk



Rivers

The river flood risk is MEDIUM today (Sunday).

Significant river flooding impacts are expected in parts of Wales and possible in parts of England following heavy rainfall from Storm Bert. Minor river flooding is possible more widely across England and Wales, which may continue in places until Tuesday. See Specific Areas of Concern Maps.

Minor river flooding impacts are also possible but not expected across parts of England on Wednesday due to further heavy rain.



Surface water

The surface water flood risk is LOW today (Sunday).

Significant surface water flooding is possible in parts of England and Wales today due to heavy rain. Minor surface water flooding is possible more widely across England and Wales. See Specific Areas of Concern Maps.

Minor surface water flooding impacts are also possible but not expected across parts of England on Wednesday due to further heavy rain.

Impacts could include localised flooding from urban and fast responding smaller watercourses/catchments, drains, channels and flooding from overland flow.



Coastal/Tidal

The coastal/tidal flood risk is VERY LOW for the next five days.



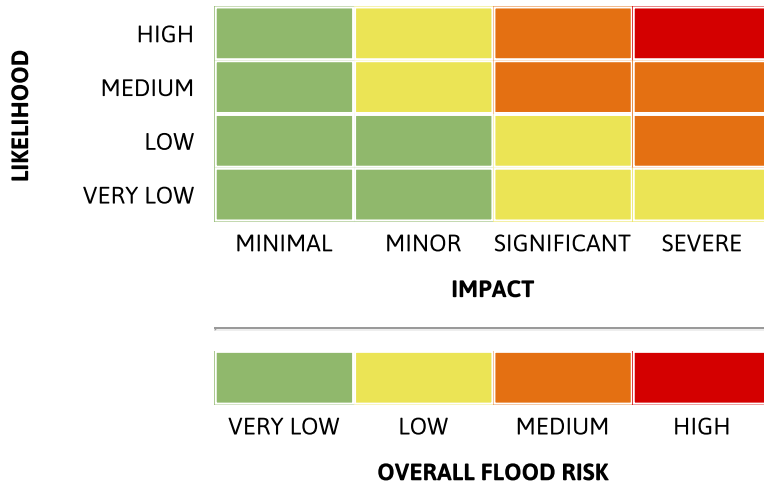
Groundwater

The groundwater flood risk is VERY LOW for the next five days.

Flood Guidance Statement

10:30hrs Sunday 24 November 2024

Flood risk matrix



Summary of potential impacts

MINIMAL

Isolated and minor flooding of low-lying land and roads
Isolated spray/wave on coastal promenades
Little or no disruption to travel, but wet road surfaces

MINOR

Localised flooding of land and roads
Flooding affecting individual properties
Disruption to travel and key sites in flood plans

SIGNIFICANT

Flooding affecting parts of communities
Possible danger to life and damage to buildings/structures
Disruption to travel and key sites in flood plans

SEVERE

Danger to life, severe disruption to travel
Widespread flooding affecting whole communities
Widespread disruption or loss of infrastructure
Large scale evacuation of properties possible

Next statement due **15:30hrs Sunday 24 November 2024 (all times are local)**

Contact details **Flood Forecasting Centre Duty Hydrometeorologist - 0330 135 4400**

More information <https://www.gov.uk/government/organisations/flood-forecasting-centre>