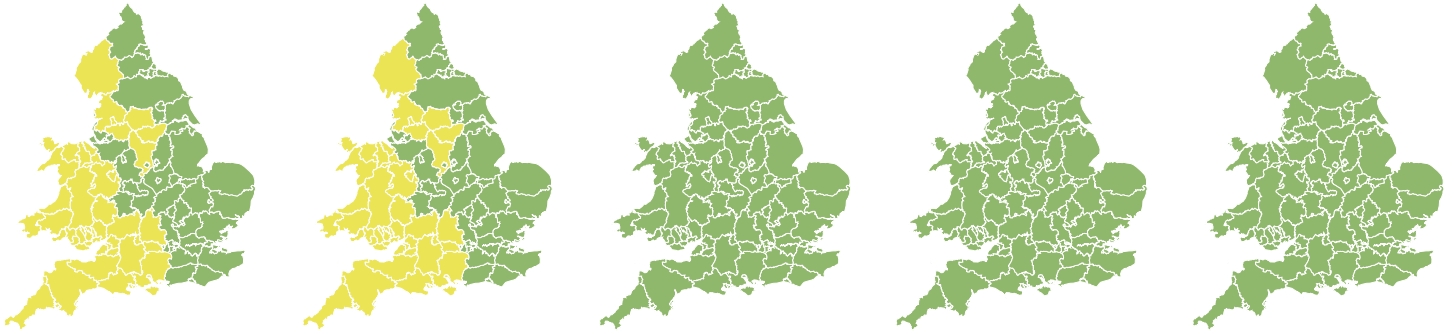


# Flood Guidance Statement

10:30hrs Saturday 23 November 2024



Saturday

23 Nov 2024 10:30-23:59  
Trend since last FGS

Steady



Sunday

24 Nov 2024

Steady



Monday

25 Nov 2024

Steady



Tuesday

26 Nov 2024

Steady



Wednesday

27 Nov 2024

Increased

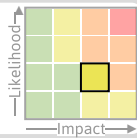


Significant inland flooding is possible in parts of England and Wales today (Saturday) and Sunday. The overall flood risk is LOW.

## Specific Areas of Concern Map 1 - Saturday 23 and Sunday 24 November 2024

### RISK AREA A

Impact **SIGNIFICANT**  
Likelihood **LOW**

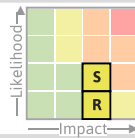


Source River Surface  
Likely duration 2 Days

Heavy and persistent rain and possibly rapid snow melt Saturday and Sunday.

### RISK AREA B

Impact **SIGNIFICANT**  
Likelihood **LOW**

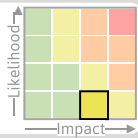


Source River Surface  
Likely duration 2 Days

Heavy and persistent rain and possibly rapid snow melt Saturday and Sunday.

### RISK AREA C

Impact **SIGNIFICANT**  
Likelihood **VERY LOW**



Source River Surface  
Likely duration 2 Days

Heavy and persistent rain and possibly rapid snow melt Saturday and Sunday.

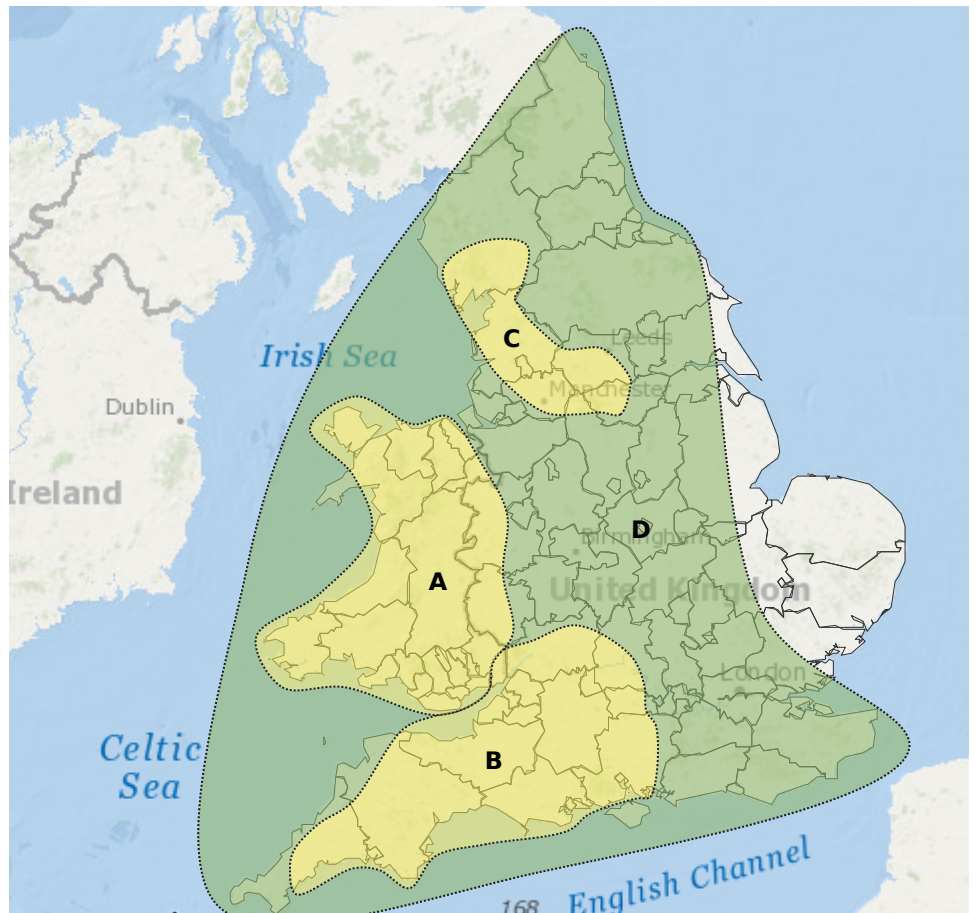
### RISK AREA D

Impact **MINOR**  
Likelihood **LOW**



Source River Surface  
Likely duration 2 Days

Heavy rain and some snow melt on Saturday and Sunday.

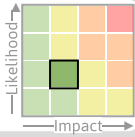


# Flood Guidance Statement

10:30hrs Saturday 23 November 2024

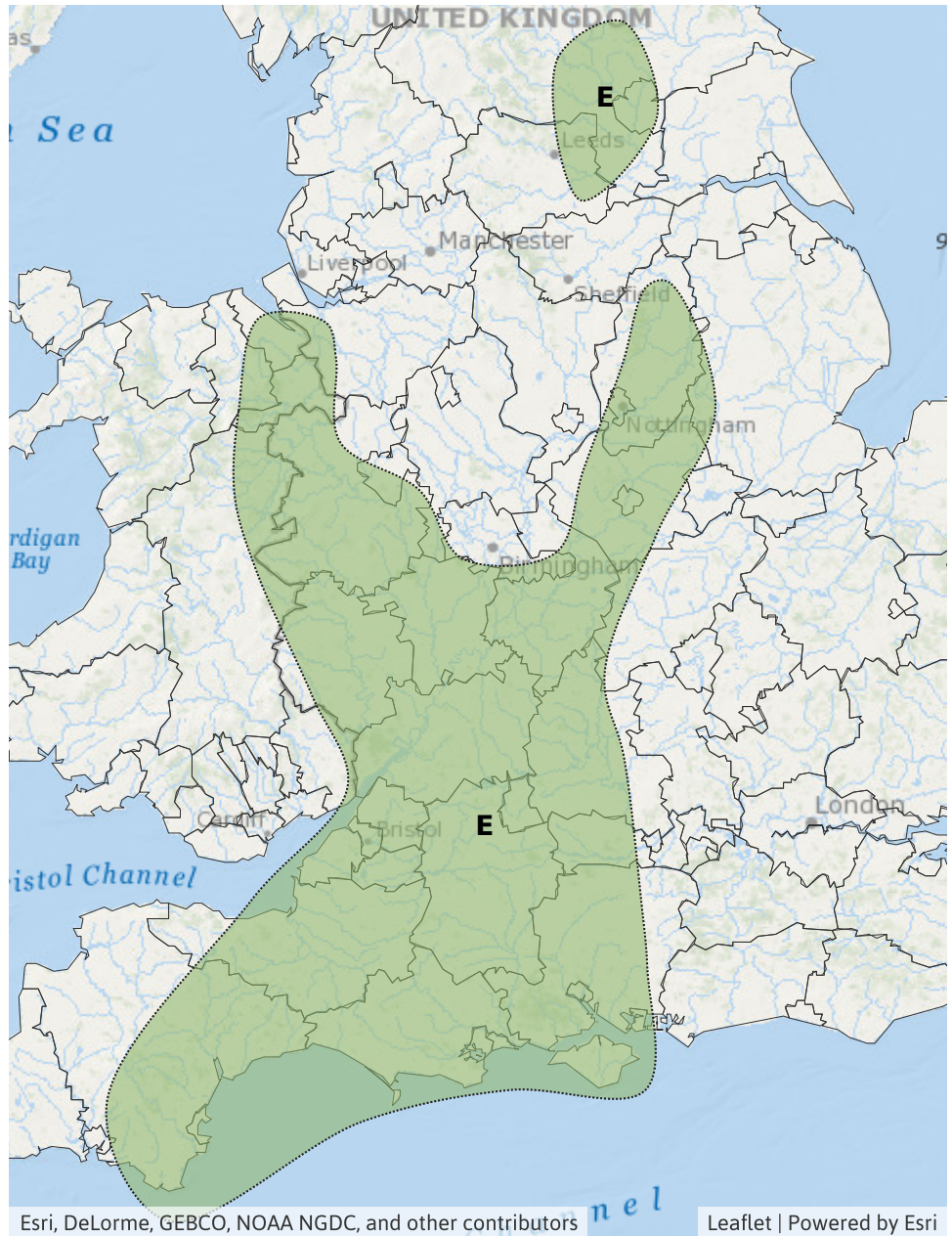
## Specific Areas of Concern Map 2 - Monday 25 and Tuesday 26 November 2024

**RISK AREA E**  
Impact **MINOR**  
Likelihood **LOW**



Source River  
Likely duration 2 Days

Ongoing river flooding responses.



## Assessment of flood risk



### Rivers

The river flood risk is LOW on Saturday and Sunday.

Significant river flooding is possible in parts of England and Wales on Saturday and Sunday due to heavy rain, possibly combined with rapid snowmelt. Minor river flooding is possible more widely across England and Wales, which may continue in places until Tuesday. See Specific Areas of Concern Maps.

Minor river flooding impacts are also possible but not expected across parts of England and Wales on Wednesday due to further heavy rain.



### Surface water

The surface water flood risk is LOW on Saturday and Sunday.

Significant surface water flooding is possible in parts of England and Wales on Saturday and Sunday due to heavy rain possibly combined with rapid snowmelt. Minor surface water flooding is possible more widely across England and Wales. See Specific Areas of Concern Map.

Minor surface water flooding impacts are also possible but not expected across parts of England and Wales on Wednesday due to further heavy rain.

Impacts could include localised flooding from urban and fast responding smaller watercourses/catchments, drains, channels and flooding from overland flow.



### Coastal/Tidal

The coastal/tidal flood risk is VERY LOW for the next five days.



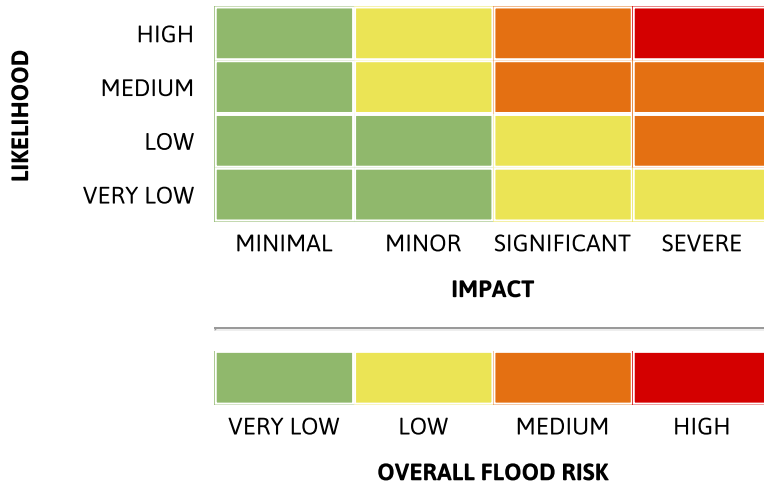
### Groundwater

The groundwater flood risk is VERY LOW for the next five days.

# Flood Guidance Statement

10:30hrs Saturday 23 November 2024

## Flood risk matrix



## Summary of potential impacts

### MINIMAL

Isolated and minor flooding of low-lying land and roads  
Isolated spray/wave on coastal promenades  
Little or no disruption to travel, but wet road surfaces

### MINOR

Localised flooding of land and roads  
Flooding affecting individual properties  
Disruption to travel and key sites in flood plans

### SIGNIFICANT

Flooding affecting parts of communities  
Possible danger to life and damage to buildings/structures  
Disruption to travel and key sites in flood plans

### SEVERE

Danger to life, severe disruption to travel  
Widespread flooding affecting whole communities  
Widespread disruption or loss of infrastructure  
Large scale evacuation of properties possible

Next statement due **10:30hrs Sunday 24 November 2024 (all times are local)**

Contact details **Flood Forecasting Centre Duty Hydrometeorologist - 0330 135 4400**

More information <https://www.gov.uk/government/organisations/flood-forecasting-centre>