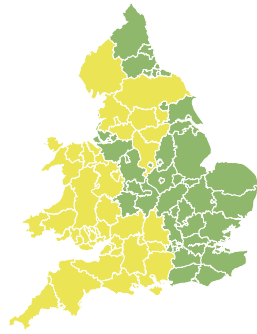


Flood Guidance Statement

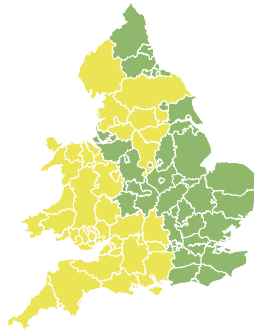
10:30hrs Friday 22 November 2024



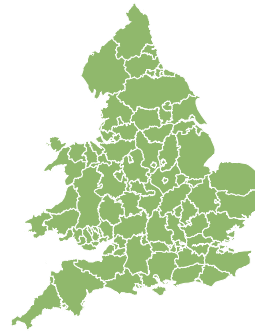
Friday
22 Nov 2024 10:30-23:59
Trend since last FGS
Steady →



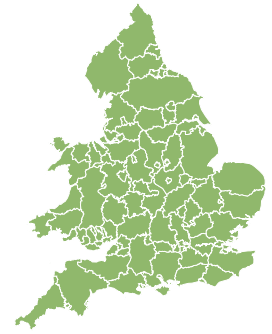
Saturday
23 Nov 2024
Steady →



Sunday
24 Nov 2024
Steady →



Monday
25 Nov 2024
Steady →



Tuesday
26 Nov 2024
Increased ↑

Significant inland flooding is possible in parts of England and Wales on Saturday and Sunday, with minor river flooding impacts possibly continuing into Tuesday. The overall flood risk is LOW.

Specific Areas of Concern Map 1 - Saturday 23 and Sunday 24 November 2024

RISK AREA A
Impact **SIGNIFICANT**
Likelihood **LOW**

Source River Surface
Likely duration 2 Days

Heavy and persistent rain and possibly rapid snow melt Saturday and Sunday.

RISK AREA B
Impact **SIGNIFICANT**
Likelihood **LOW**

Source River Surface
Likely duration 2 Days

Heavy and persistent rain and possibly rapid snow melt Saturday and Sunday.

RISK AREA C
Impact **SIGNIFICANT**
Likelihood **VERY LOW**

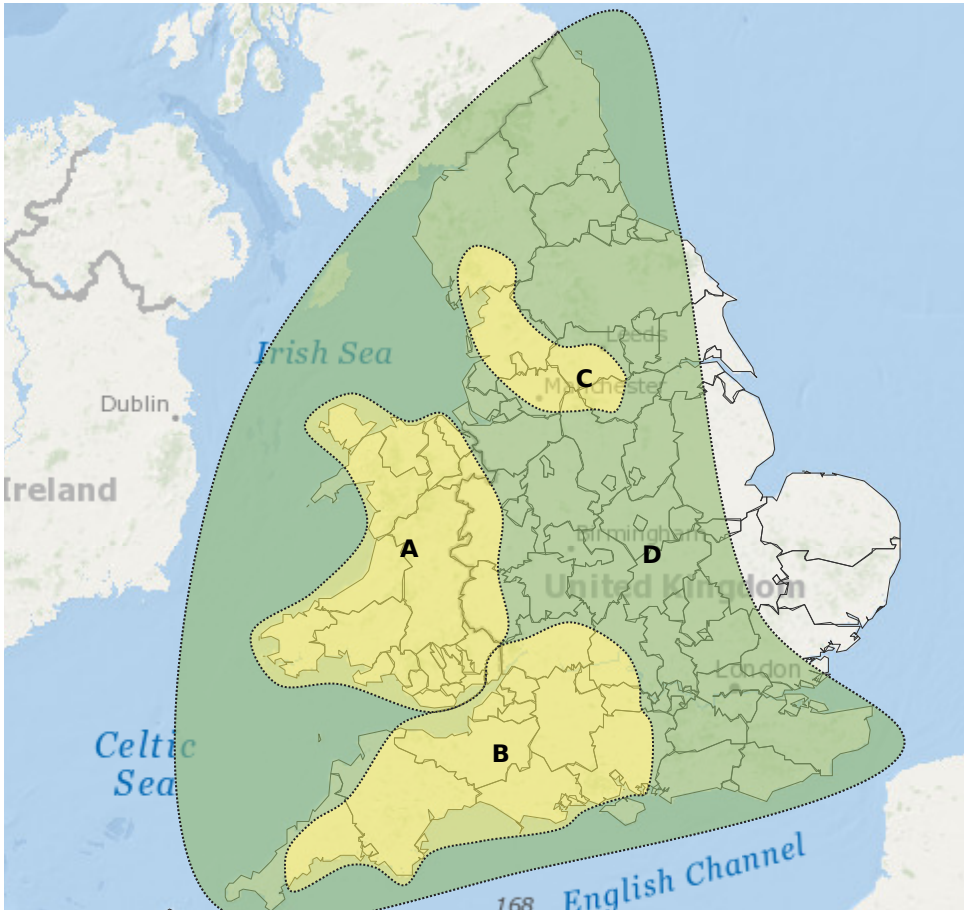
Source River Surface
Likely duration 2 Days

Heavy and persistent rain and possibly rapid snow melt Saturday and Sunday.

RISK AREA D
Impact **MINOR**
Likelihood **LOW**

Source River Surface
Likely duration 2 Days

Heavy rain and some snow melt on Saturday and Sunday.



Esri, DeLorme, GEBCO, NOAA NGDC, and other contributors

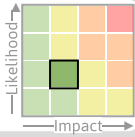
Leaflet | Powered by Esri

Flood Guidance Statement

10:30hrs Friday 22 November 2024

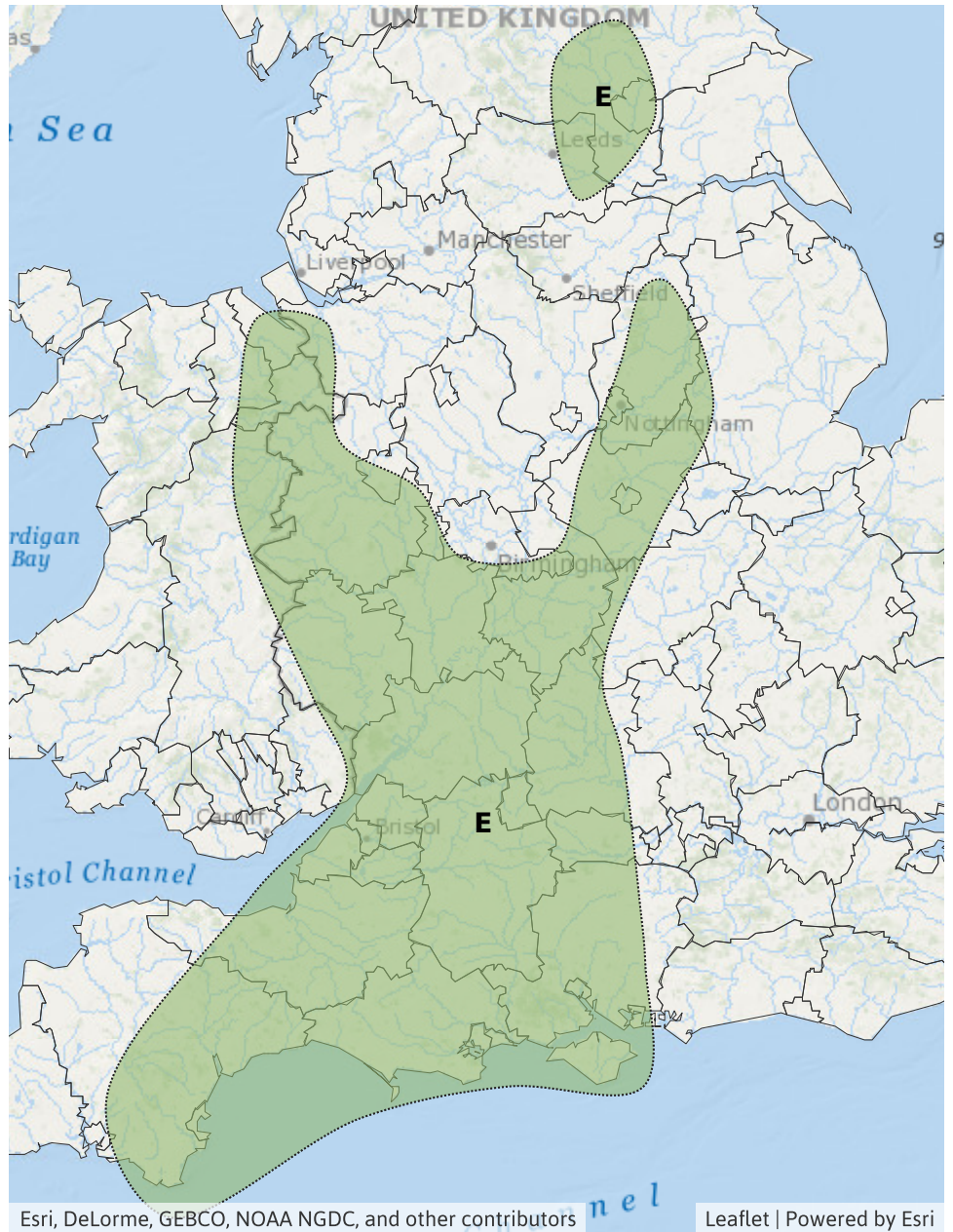
Specific Areas of Concern Map 2 - Monday 25 and Tuesday 26 November 2024

RISK AREA E
Impact **MINOR**
Likelihood **LOW**



Source River
Likely duration 2 Days

Ongoing river flooding responses.



Assessment of flood risk



Rivers

The river flood risk is LOW on Saturday and Sunday.

Significant river flooding is possible in parts of England and Wales on Saturday and Sunday due to heavy rain possibly combined with rapid snowmelt. Minor river flooding is possible more widely across England and Wales, which may continue in places until Tuesday. See Specific Areas of Concern Maps.



Surface water

The surface water flood risk is LOW on Saturday and Sunday.

Significant surface water flooding is possible in parts of England and Wales on Saturday and Sunday due to heavy rain possibly combined with rapid snowmelt. Minor surface water flooding is possible more widely across England and Wales. See Specific Areas of Concern Map.

Impacts could include localised flooding from urban and fast responding smaller watercourses/catchments, drains, channels and flooding from overland flow.



Coastal/Tidal

The coastal/tidal flood risk is VERY LOW for the next five days.



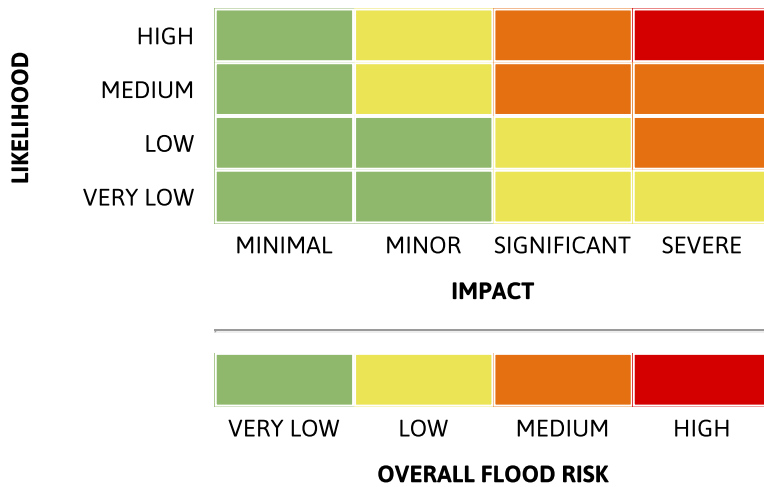
Groundwater

The groundwater flood risk is VERY LOW for the next five days.

Flood Guidance Statement

10:30hrs Friday 22 November 2024

Flood risk matrix



Summary of potential impacts

MINIMAL

Isolated and minor flooding of low-lying land and roads
Isolated spray/wave on coastal promenades
Little or no disruption to travel, but wet road surfaces

MINOR

Localised flooding of land and roads
Flooding affecting individual properties
Disruption to travel and key sites in flood plans

SIGNIFICANT

Flooding affecting parts of communities
Possible danger to life and damage to buildings/structures
Disruption to travel and key sites in flood plans

SEVERE

Danger to life, severe disruption to travel
Widespread flooding affecting whole communities
Widespread disruption or loss of infrastructure
Large scale evacuation of properties possible

Next statement due **10:30hrs Saturday 23 November 2024 (all times are local)**

Contact details **Flood Forecasting Centre Duty Hydrometeorologist - 0330 135 4400**

More information <https://www.gov.uk/government/organisations/flood-forecasting-centre>