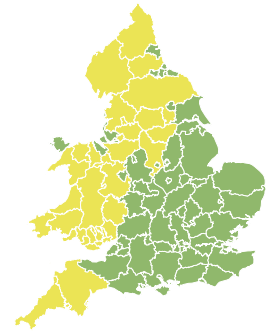
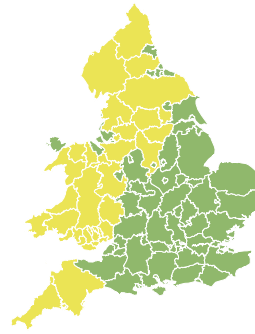
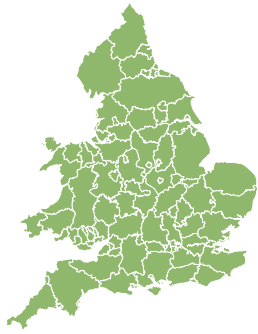


Flood Guidance Statement

10:30hrs Wednesday 20 November 2024



Wednesday

20 Nov 2024 10:30-23:59
Trend since last FGS

Steady



Thursday

21 Nov 2024

Steady



Friday

22 Nov 2024

Steady



Saturday

23 Nov 2024

Increased



Sunday

24 Nov 2024

Increased

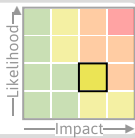


Significant inland flooding is possible in parts of England and Wales on Saturday and Sunday. Minor coastal flooding possible but not expected on the East and South East coast of England today (Wednesday). The overall flood risk is LOW.

Specific Areas of Concern Map 1 - Saturday 23 and Sunday 24 November 2024

RISK AREA A

Impact **SIGNIFICANT**
Likelihood **LOW**

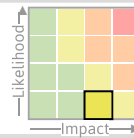


Source River Surface
Likely duration 2 Days

Heavy and persistent rain and possibly rapid snow melt

RISK AREA B

Impact **SIGNIFICANT**
Likelihood **VERY LOW**

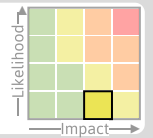


Source River Surface
Likely duration 2 Days

Heavy and persistent rain and possibly rapid snow melt

RISK AREA C

Impact **SIGNIFICANT**
Likelihood **VERY LOW**

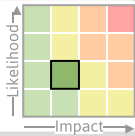


Source River Surface
Likely duration 2 Days

Heavy and persistent rain and possibly rapid snow melt

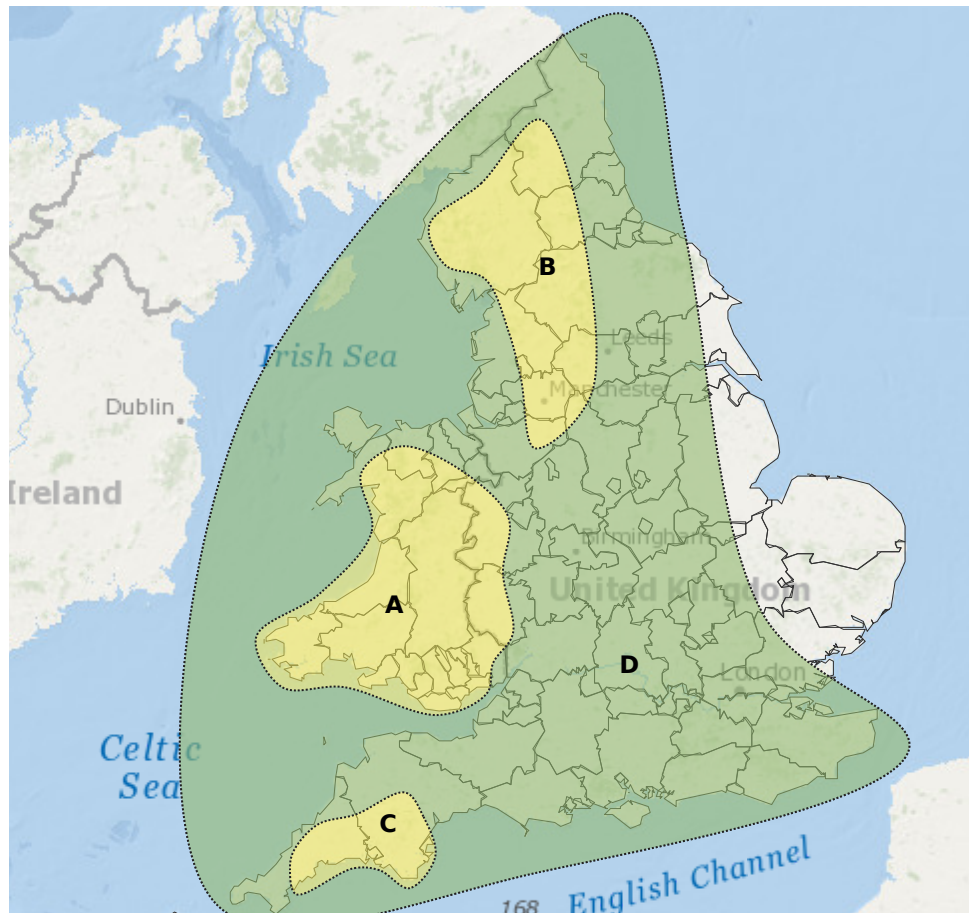
RISK AREA D

Impact **MINOR**
Likelihood **LOW**



Source River Surface
Likely duration 2 + Days

Heavy rain and snow melt over high ground possible.



Assessment of flood risk



Rivers

The river flood risk is LOW on Saturday and Sunday.

Significant river flooding is possible in parts of England and Wales on Saturday and Sunday due to heavy rain possibly combined with rapid snowmelt. Minor river flooding is possible more widely across England and Wales. See Specific Areas of Concern Map.



Surface water

The surface water flood risk is LOW on Saturday and Sunday.

Significant surface water flooding is possible in parts of England and Wales on Saturday and Sunday due to heavy rain possibly combined with rapid snowmelt. Minor surface water flooding is possible more widely across England and Wales. See Specific Areas of Concern Map.

Impacts could include localised flooding from urban and fast responding smaller watercourses/catchments, drains, channels and flooding from overland flow.



Coastal/Tidal

The coastal/tidal flood risk is VERY LOW for the next five days.

Minor coastal flooding impacts are possible but not expected around the East and South East of England at times today (Wednesday).



Groundwater

The groundwater flood risk is VERY LOW for the next five days.

Flood Guidance Statement

10:30hrs Wednesday 20 November 2024

Flood risk matrix



Summary of potential impacts

MINIMAL

Isolated and minor flooding of low-lying land and roads
Isolated spray/wave on coastal promenades
Little or no disruption to travel, but wet road surfaces

MINOR

Localised flooding of land and roads
Flooding affecting individual properties
Disruption to travel and key sites in flood plans

SIGNIFICANT

Flooding affecting parts of communities
Possible danger to life and damage to buildings/structures
Disruption to travel and key sites in flood plans

SEVERE

Danger to life, severe disruption to travel
Widespread flooding affecting whole communities
Widespread disruption or loss of infrastructure
Large scale evacuation of properties possible

Next statement due **10:30hrs Thursday 21 November 2024 (all times are local)**

Contact details **Flood Forecasting Centre Duty Hydrometeorologist - 0330 135 4400**

More information <https://www.gov.uk/government/organisations/flood-forecasting-centre>