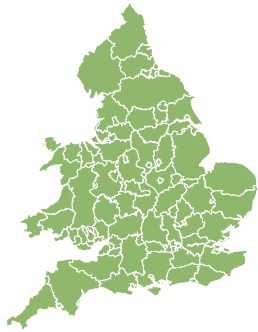


# Flood Guidance Statement

10:30hrs Tuesday 19 November 2024



Tuesday

19 Nov 2024 10:30-23:59  
Trend since last FGS

Steady



Wednesday

20 Nov 2024

Steady



Thursday

21 Nov 2024

Steady



Friday

22 Nov 2024

Steady



Saturday

23 Nov 2024

Increased



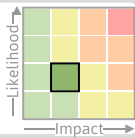
Minor coastal flooding is possible on the east coast of England until Wednesday. Minor inland flooding is possible but not expected in parts of England and Wales on Saturday. The overall flood risk for England and Wales for the next five days is VERY LOW.

## Specific Areas of Concern Map 1 - Tuesday 19 and Wednesday 20 November

### RISK AREA A

Impact **MINOR**

Likelihood **LOW**



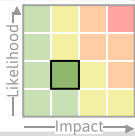
Source Coastal/Tidal  
Likely duration 1 Day

Minor coastal impacts possible due to spring tides, storm surge and waves on Tuesday.

### RISK AREA B

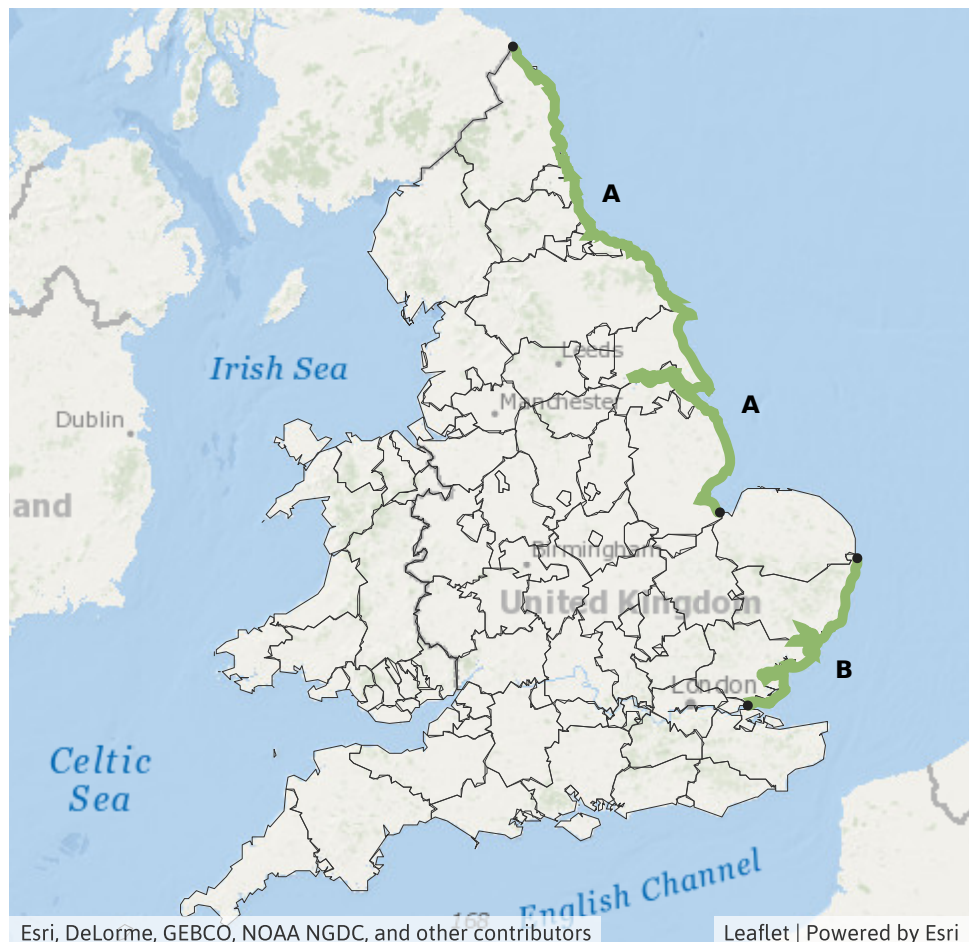
Impact **MINOR**

Likelihood **LOW**



Source Coastal/Tidal  
Likely duration 2 Days

Minor coastal impacts possible due to spring tides and storm surge until Wednesday.



Esri, DeLorme, GEBCO, NOAA NGDC, and other contributors

Leaflet | Powered by Esri

## Assessment of flood risk



### Coastal/Tidal

---

The coastal/tidal flood risk is VERY LOW for the next five days.

Minor coastal flooding impacts are possible on parts of the east coast of England until Wednesday. Refer to Specific Areas of Concern Maps.

Minor coastal flooding impacts are also possible but not expected more widely around the East and South East of England at times until Wednesday.



### Rivers

---

The river flood risk is VERY LOW for the next five days.

Minor river flooding impacts are possible but not expected in parts of England and Wales on Saturday due to heavy rain and possibly some snowmelt.



### Surface water

---

The surface water flood risk is VERY LOW for the next five days.

Minor surface water flooding impacts are possible but not expected in parts of England and Wales on Saturday due to heavy rain and possibly some snowmelt.

Impacts could include localised flooding from urban and fast responding smaller watercourses/catchments, drains, channels and flooding from overland flow.



### Groundwater

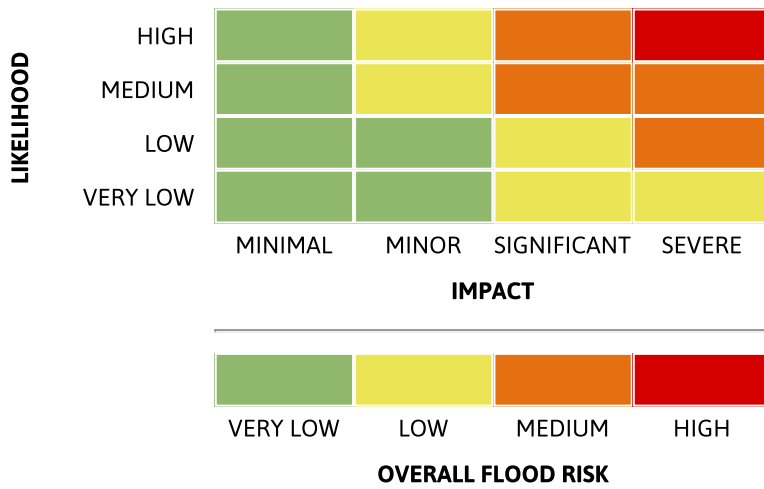
---

The groundwater flood risk is VERY LOW for the next five days.

# Flood Guidance Statement

10:30hrs Tuesday 19 November 2024

## Flood risk matrix



## Summary of potential impacts

### MINIMAL

Isolated and minor flooding of low-lying land and roads  
Isolated spray/wave on coastal promenades  
Little or no disruption to travel, but wet road surfaces

### MINOR

Localised flooding of land and roads  
Flooding affecting individual properties  
Disruption to travel and key sites in flood plans

### SIGNIFICANT

Flooding affecting parts of communities  
Possible danger to life and damage to buildings/structures  
Disruption to travel and key sites in flood plans

### SEVERE

Danger to life, severe disruption to travel  
Widespread flooding affecting whole communities  
Widespread disruption or loss of infrastructure  
Large scale evacuation of properties possible

Next statement due **10:30hrs Wednesday 20 November 2024 (all times are local)**

Contact details **Flood Forecasting Centre Duty Hydrometeorologist - 0330 135 4400**

More information <https://www.gov.uk/government/organisations/flood-forecasting-centre>