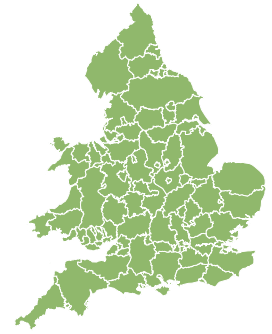


Flood Guidance Statement

10:30hrs Sunday 17 November 2024



Sunday

17 Nov 2024 10:30-23:59
Trend since last FGS

Decreased ↓

Monday

18 Nov 2024

Steady →

Tuesday

19 Nov 2024

Steady →

Wednesday

20 Nov 2024

Increased ↑

Thursday

21 Nov 2024

Steady →

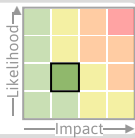
Minor coastal flooding impacts are possible on parts of the east coast of England until Wednesday. The overall flood risk for England and Wales for the next five days is VERY LOW.

Specific Areas of Concern Map 1 - Sunday 17 and Monday 18 November

RISK AREA A

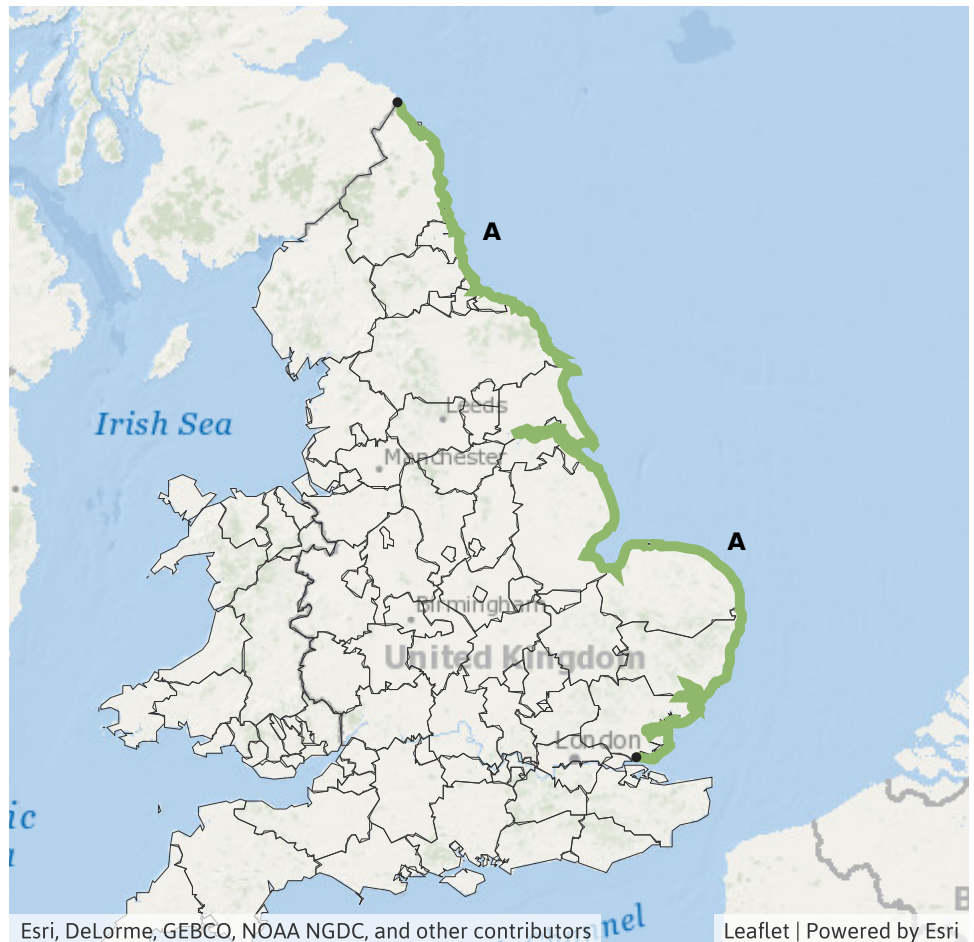
Impact **MINOR**

Likelihood **LOW**



Source Coastal/Tidal
Likely duration 2 Days

Minor coastal impacts possible due to spring tides, storm surge and waves.



Esri, DeLorme, GEBCO, NOAA NGDC, and other contributors

Leaflet | Powered by Esri

Flood Guidance Statement

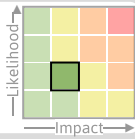
10:30hrs Sunday 17 November 2024

Specific Areas of Concern Map 2 - Tuesday 19 and Wednesday 20 November

RISK AREA B

Impact **MINOR**

Likelihood **LOW**



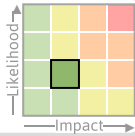
Source Coastal/Tidal
Likely duration 1 Day

Minor coastal impacts possible due to spring tides, storm surge and waves on Tuesday.

RISK AREA C

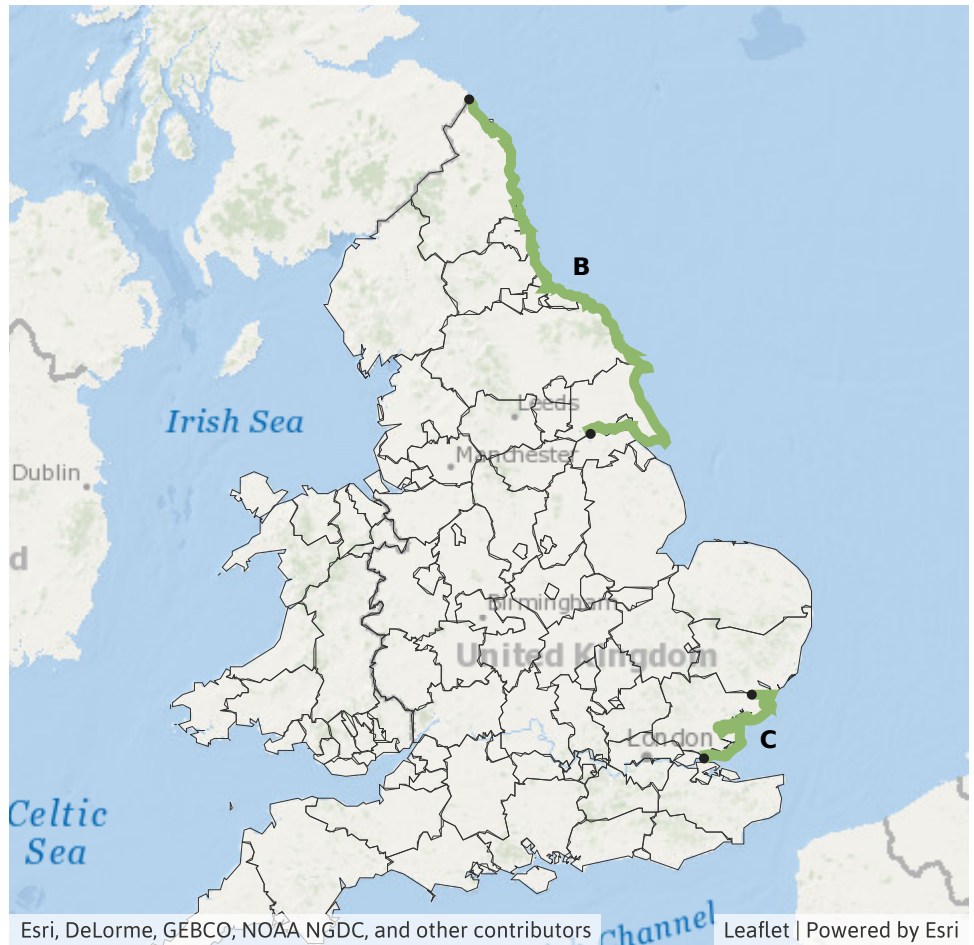
Impact **MINOR**

Likelihood **LOW**



Source Coastal/Tidal
Likely duration 2 Days

Minor coastal impacts possible due to spring tides and storm surge.



Assessment of flood risk

Coastal/Tidal

The coastal/tidal flood risk is VERY LOW for the next five days.

Minor coastal flooding impacts are possible on parts of the east coast of England until Wednesday. Refer to Specific Areas of Concern Maps.

Minor coastal flooding impacts are also possible but not expected more widely around the East and South East of England at times from Sunday until the early hours of Wednesday and on the Yorkshire and the Humber coast during Wednesday morning.

Minimal coastal impacts are also expected along some Welsh coasts today (Sunday) and Monday due to storm surge and waves. Impacts may include isolated spray on low-lying roads and coastal promenades.

Rivers

The river flood risk is VERY LOW for the next five days.

Surface water

The surface water flood risk is VERY LOW for the next five days.

Groundwater

The groundwater flood risk is VERY LOW for the next five days.

Flood Guidance Statement

10:30hrs Sunday 17 November 2024

Flood risk matrix



Summary of potential impacts

MINIMAL

Isolated and minor flooding of low-lying land and roads
Isolated spray/wave on coastal promenades
Little or no disruption to travel, but wet road surfaces

MINOR

Localised flooding of land and roads
Flooding affecting individual properties
Disruption to travel and key sites in flood plans

SIGNIFICANT

Flooding affecting parts of communities
Possible danger to life and damage to buildings/structures
Disruption to travel and key sites in flood plans

SEVERE

Danger to life, severe disruption to travel
Widespread flooding affecting whole communities
Widespread disruption or loss of infrastructure
Large scale evacuation of properties possible

Next statement due **10:30hrs Monday 18 November 2024 (all times are local)**

Contact details **Flood Forecasting Centre Duty Hydrometeorologist - 0330 135 4400**

More information <https://www.gov.uk/government/organisations/flood-forecasting-centre>