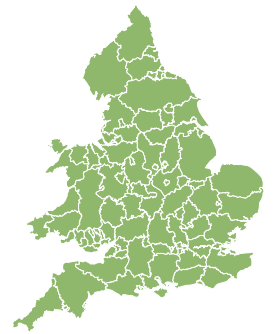
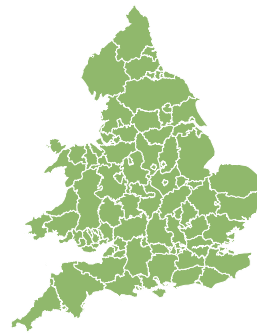
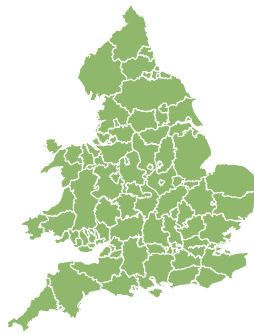
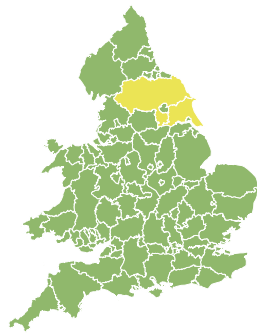
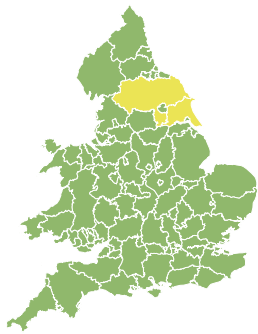


Flood Guidance Statement

10:30hrs Saturday 16 November 2024



Saturday

16 Nov 2024 10:30-23:59
Trend since last FGS

Steady



Sunday

17 Nov 2024

Steady



Monday

18 Nov 2024

Steady



Tuesday

19 Nov 2024

Steady



Wednesday

20 Nov 2024

Steady



Minor coastal flooding impacts are probable on parts of the Yorkshire and the Humber coast this weekend and possible on parts of the east coast from today (Saturday) until Tuesday. The overall flood risk for England and Wales for the next five days is LOW.

Specific Areas of Concern Map 1 - Saturday 16 to Sunday 17 November

RISK AREA A

Impact **MINOR**

Likelihood **MEDIUM**



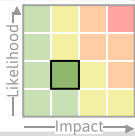
Source Coastal/Tidal
Likely duration 2 Days

Minor coastal impacts probable due to spring tides, storm surge and waves.

RISK AREA B

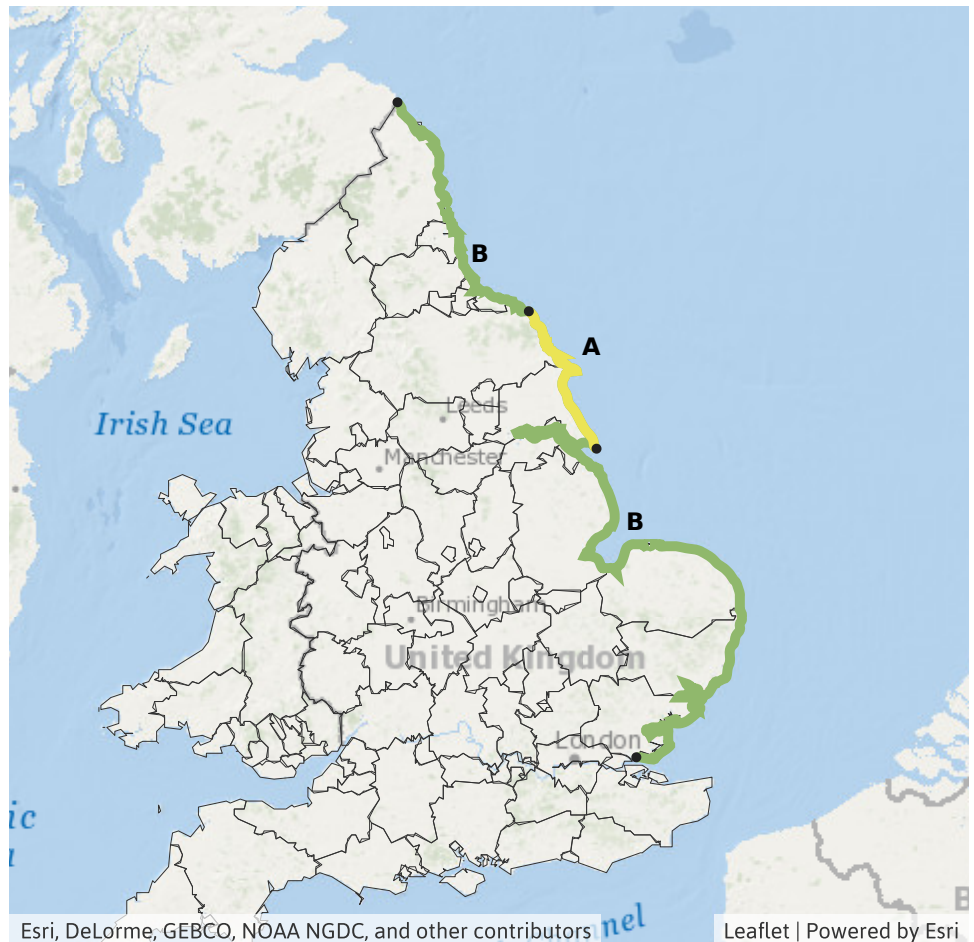
Impact **MINOR**

Likelihood **LOW**



Source Coastal/Tidal
Likely duration 3 Days

Minor coastal impacts possible due to spring tides, storm surge and waves.



Esri, DeLorme, GEBCO, NOAA NGDC, and other contributors

Leaflet | Powered by Esri

Flood Guidance Statement

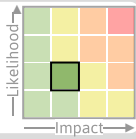
10:30hrs Saturday 16 November 2024

Specific Areas of Concern Map 2 - Monday 18 November

RISK AREA B

Impact **MINOR**

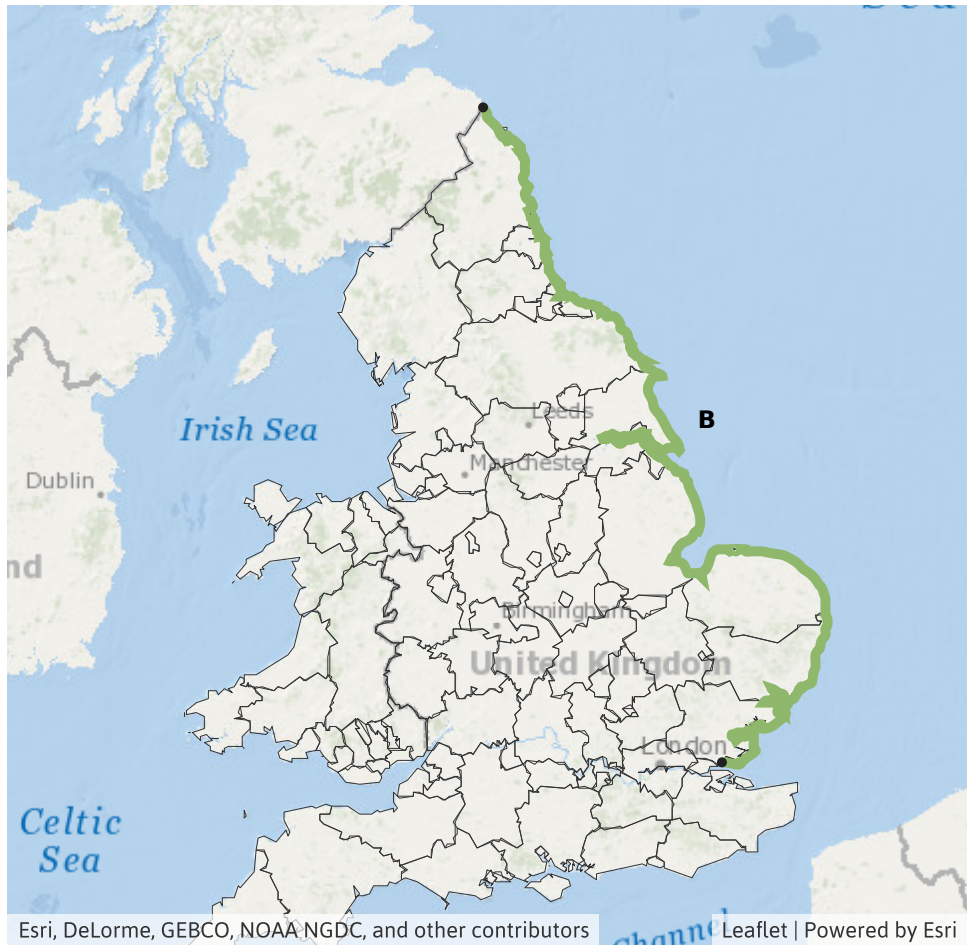
Likelihood **LOW**



Source Coastal/Tidal

Likely duration 3 Days

Minor coastal impacts possible due to spring tides, storm surge and waves.



Specific Areas of Concern Map 3 - Tuesday 19 November

RISK AREA C

Impact **MINOR**

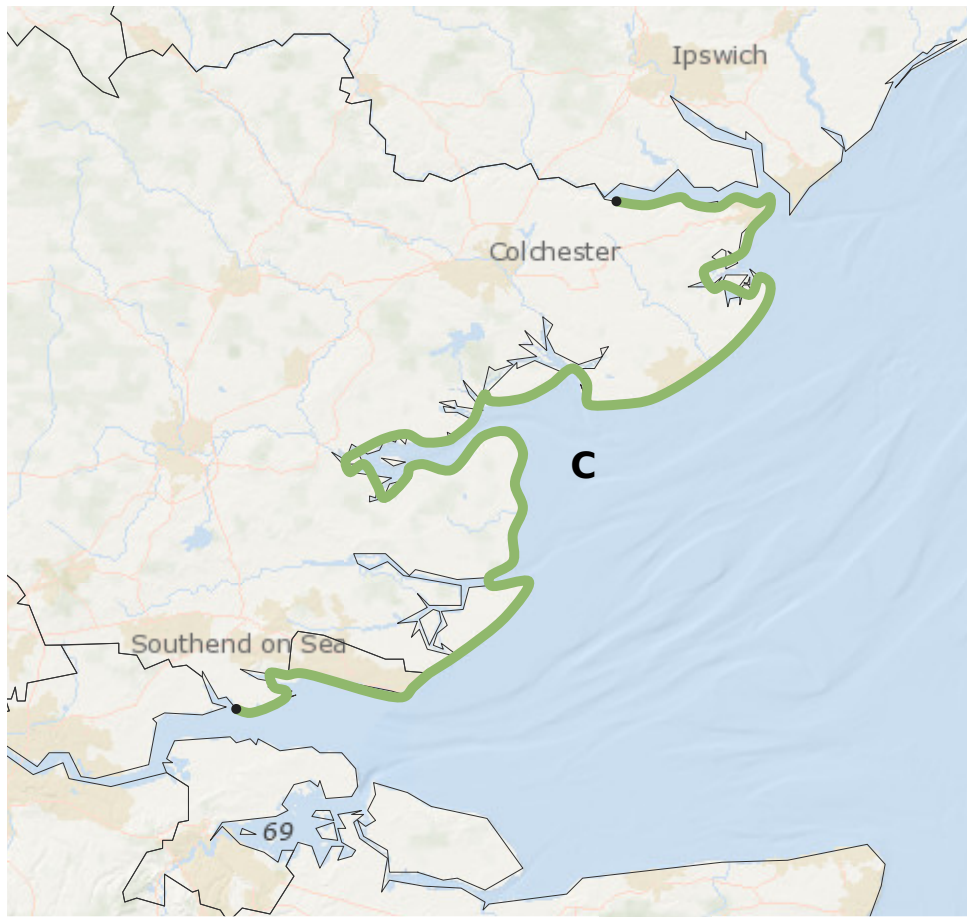
Likelihood **LOW**



Source Coastal/Tidal

Likely duration 1 Day

Minor coastal impacts possible due to spring tides and storm surge.



Assessment of flood risk

Coastal/Tidal

The coastal/tidal flood risk is LOW on Saturday and Sunday.

Minor coastal flooding impacts are probable along parts of the English coast, and possible more widely, on Saturday and Sunday. They are also possible along parts of the English coast on Monday and Tuesday. See Specific Areas of Concern Maps.

Minimal coastal impacts are also expected along some English and Welsh coasts this weekend and on Monday due to storm surge and waves. Impacts may include isolated spray on low-lying roads and coastal promenades.

Rivers

The river flood risk is VERY LOW for the next five days.

Minor river flooding impacts are possible but not expected in parts of England and Wales on Monday and Tuesday due to heavy rain.

Surface water

The surface water flood risk is VERY LOW for the next five days.

Minor surface water flooding impacts are possible but not expected in parts of England and Wales on Monday and Tuesday due to heavy rain.

Impacts could include localised flooding from urban and fast responding smaller watercourses/catchments, drains, channels and flooding from overland flow.

Groundwater

The groundwater flood risk is VERY LOW for the next five days.

Flood Guidance Statement

10:30hrs Saturday 16 November 2024

Flood risk matrix



Summary of potential impacts

MINIMAL

Isolated and minor flooding of low-lying land and roads
Isolated spray/wave on coastal promenades
Little or no disruption to travel, but wet road surfaces

MINOR

Localised flooding of land and roads
Flooding affecting individual properties
Disruption to travel and key sites in flood plans

SIGNIFICANT

Flooding affecting parts of communities
Possible danger to life and damage to buildings/structures
Disruption to travel and key sites in flood plans

SEVERE

Danger to life, severe disruption to travel
Widespread flooding affecting whole communities
Widespread disruption or loss of infrastructure
Large scale evacuation of properties possible

Next statement due **10:30hrs Sunday 17 November 2024 (all times are local)**

Contact details **Flood Forecasting Centre Duty Hydrometeorologist - 0330 135 4400**

More information <https://www.gov.uk/government/organisations/flood-forecasting-centre>