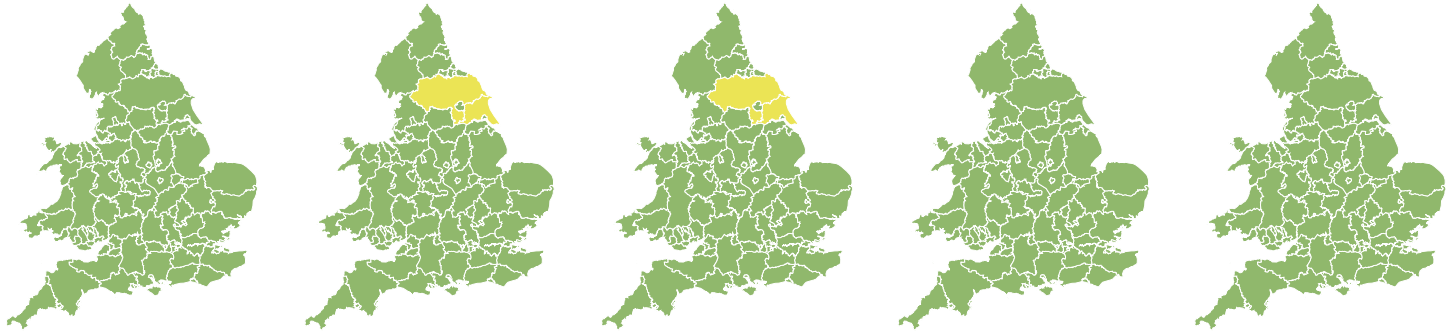


Flood Guidance Statement

10:30hrs Friday 15 November 2024



| Friday 15 Nov 2024 10:30-23:59 Trend since last FGS | Saturday 16 Nov 2024 | Sunday 17 Nov 2024 | Monday 18 Nov 2024 | Tuesday 19 Nov 2024 |
|---|-------------------------|-----------------------|-----------------------|------------------------|
| Steady → | Increased ↑ | Increased ↑ | Increased ↑ | Increased ↑ |

Minor coastal flooding impacts are probable along parts of the coasts Yorkshire and the Humber during the weekend and possible along other parts of the east coast until Tuesday. The overall flood risk for England and Wales for the next five days is LOW.

Specific Areas of Concern Map 1 - Saturday 16 to Sunday 17 November

RISK AREA A
Impact **MINOR**
Likelihood **MEDIUM**

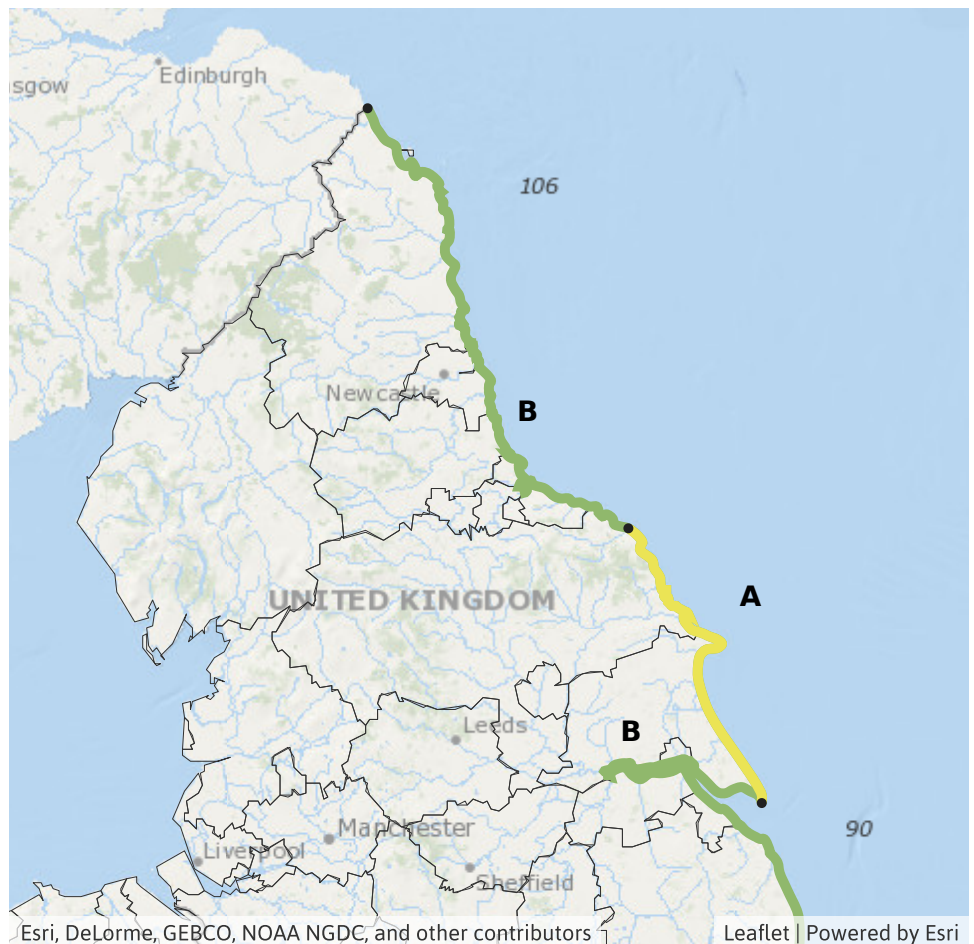
Source Coastal/Tidal
Likely duration 2 Days

Minor coastal impacts probable due to spring tides, storm surge and waves.

RISK AREA B
Impact **MINOR**
Likelihood **LOW**

Source Coastal/Tidal
Likely duration 3 Days

Minor coastal impacts possible due to spring tides, storm surge and waves.



Flood Guidance Statement

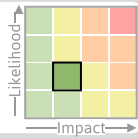
10:30hrs Friday 15 November 2024

Specific Areas of Concern Map 2 - Monday 18 November

RISK AREA B

Impact **MINOR**

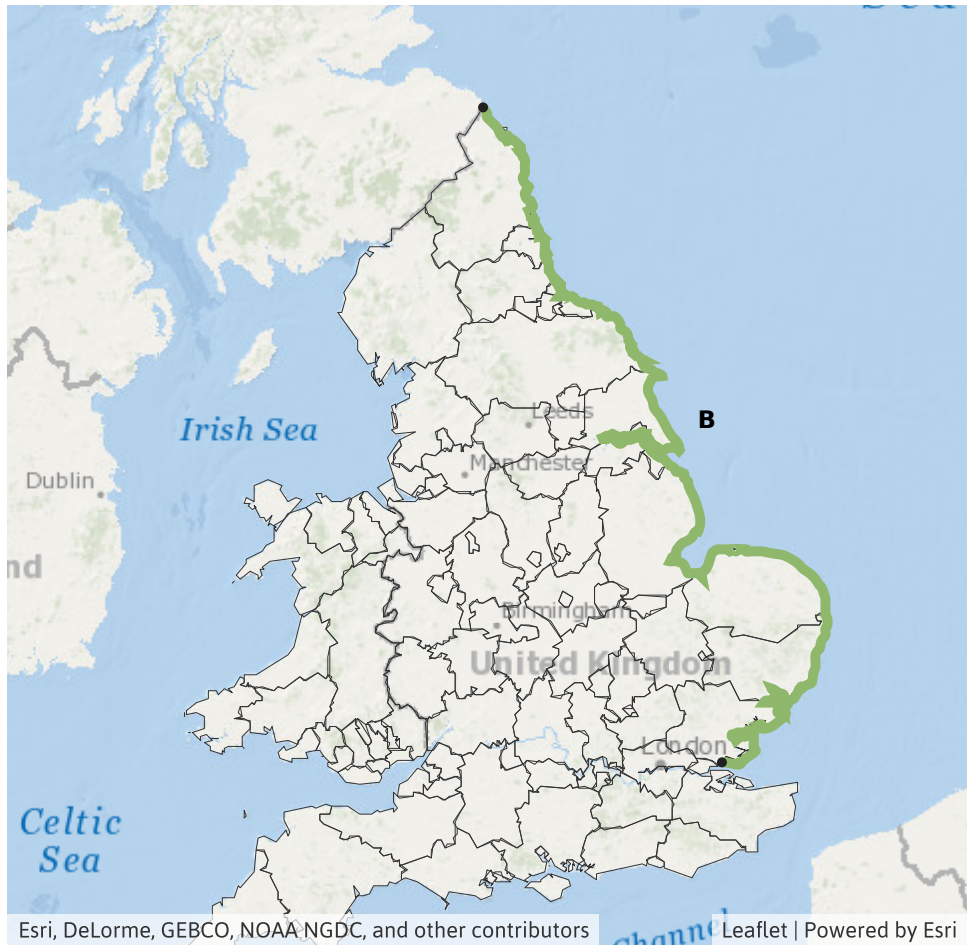
Likelihood **LOW**



Source Coastal/Tidal

Likely duration 3 Days

Minor coastal impacts possible due to spring tides, storm surge and waves.



Esri, DeLorme, GEBCO, NOAA-NGDC, and other contributors

Leaflet | Powered by Esri

Specific Areas of Concern Map 3 - Tuesday 19 November

RISK AREA C

Impact **MINOR**

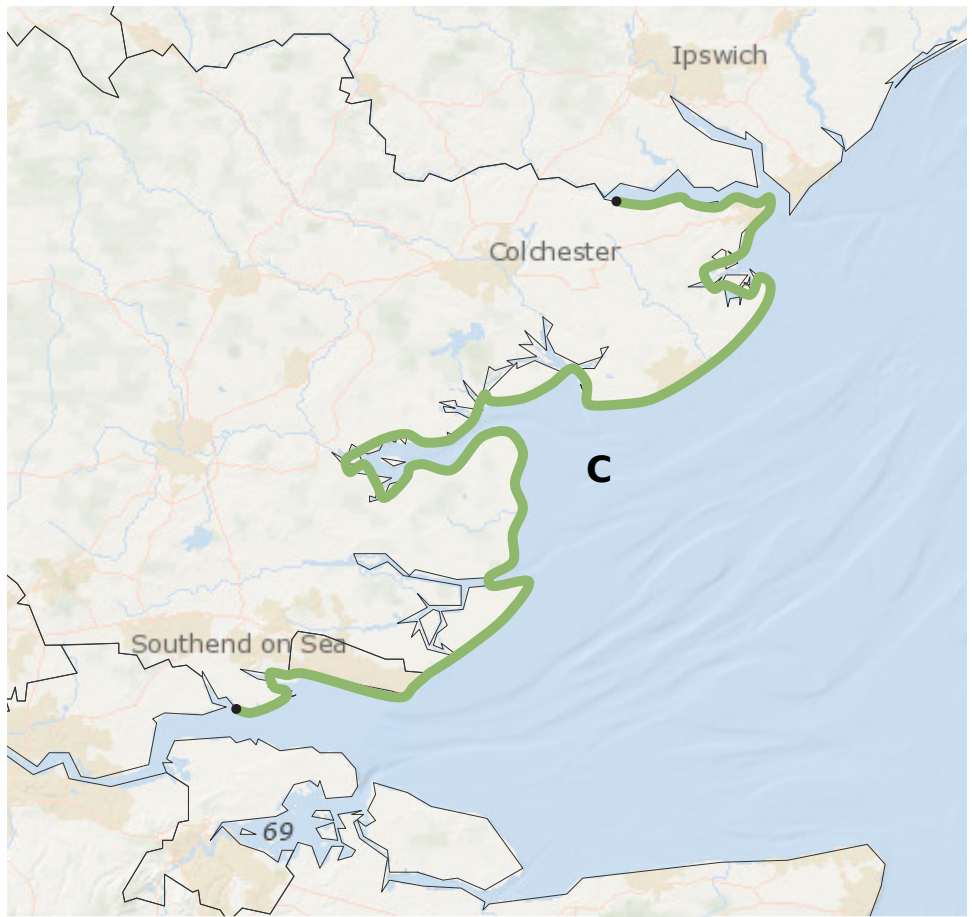
Likelihood **LOW**



Source Coastal/Tidal

Likely duration 1 Day

Minor coastal flooding impacts possible.



Esri, DeLorme, GEBCO, NOAA-NGDC, and other contributors

Leaflet | Powered by Esri

Assessment of flood risk

Coastal/Tidal

The coastal/tidal flood risk is LOW on Saturday and Sunday.

Minor coastal flooding impacts are probable along parts of the English coast on Saturday and Sunday and possible at other times. See Specific Areas of Concern Maps.

Minimal coastal impacts are also expected more widely along some English and Welsh coasts this weekend and on Monday due to storm surge and waves. Impacts may include isolated spray on low-lying roads and coastal promenades.

Rivers

The river flood risk is VERY LOW for the next five days.

Minor river flooding impacts are possible but not expected in parts of England and Wales on Monday and Tuesday due to heavy rain.

Surface water

The surface water flood risk is VERY LOW for the next five days.

Minor river flooding impacts are possible but not expected in parts of England and Wales on Monday and Tuesday due to heavy rain.

Impacts could include localised flooding from urban and fast responding smaller watercourses/catchments, drains, channels and flooding from overland flow.

Groundwater

The groundwater flood risk is VERY LOW for the next five days.

Flood Guidance Statement

10:30hrs Friday 15 November 2024

Flood risk matrix



Summary of potential impacts

MINIMAL

Isolated and minor flooding of low-lying land and roads
Isolated spray/wave on coastal promenades
Little or no disruption to travel, but wet road surfaces

MINOR

Localised flooding of land and roads
Flooding affecting individual properties
Disruption to travel and key sites in flood plans

SIGNIFICANT

Flooding affecting parts of communities
Possible danger to life and damage to buildings/structures
Disruption to travel and key sites in flood plans

SEVERE

Danger to life, severe disruption to travel
Widespread flooding affecting whole communities
Widespread disruption or loss of infrastructure
Large scale evacuation of properties possible

Next statement due **10:30hrs Saturday 16 November 2024 (all times are local)**

Contact details **Flood Forecasting Centre Duty Hydrometeorologist - 0330 135 4400**

More information <https://www.gov.uk/government/organisations/flood-forecasting-centre>