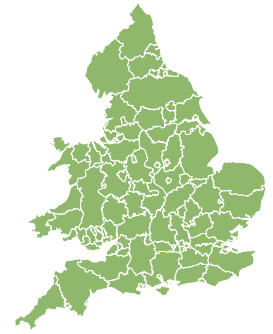
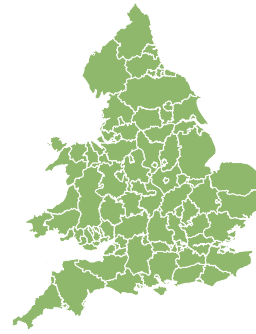
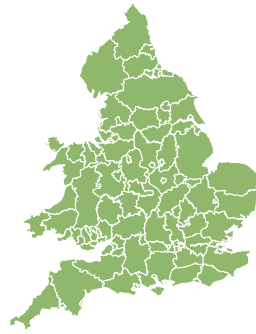


# Flood Guidance Statement

10:30hrs Thursday 14 November 2024



Thursday

14 Nov 2024 10:30-23:59  
Trend since last FGS

Steady



Friday

15 Nov 2024

Steady



Saturday

16 Nov 2024

Steady



Sunday

17 Nov 2024

Steady



Monday

18 Nov 2024

Increased



Minor coastal flooding impacts are possible but not expected along parts of the coasts of Yorkshire and the Humber, North East, South East and East of England from Saturday. The overall flood risk for England and Wales for the next five days is VERY LOW.

## Assessment of flood risk



### Coastal/Tidal

The coastal/tidal flood risk is VERY LOW for the next five days.

Minor coastal flooding impacts are possible but not expected along parts of the coasts of Yorkshire and the Humber, North East, South East and East of England on Saturday, Sunday and Monday.

Minimal coastal impacts are also expected more widely along some English and Welsh coasts this weekend and on Monday due to storm surge and waves. Impacts may include isolated spray on low-lying roads and coastal promenades.



### Rivers

The river flood risk is VERY LOW for the next five days.



### Surface water

The surface water flood risk is VERY LOW for the next five days.



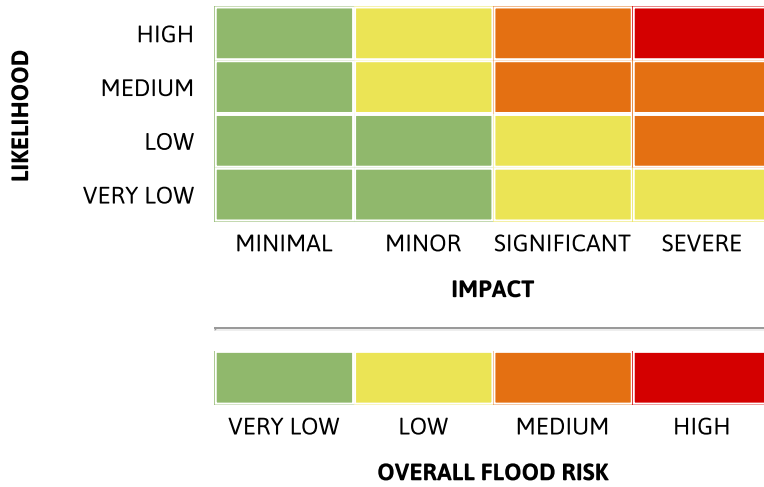
### Groundwater

The groundwater flood risk is VERY LOW for the next five days.

# Flood Guidance Statement

10:30hrs Thursday 14 November 2024

## Flood risk matrix



## Summary of potential impacts

### MINIMAL

Isolated and minor flooding of low-lying land and roads  
Isolated spray/wave on coastal promenades  
Little or no disruption to travel, but wet road surfaces

### MINOR

Localised flooding of land and roads  
Flooding affecting individual properties  
Disruption to travel and key sites in flood plans

### SIGNIFICANT

Flooding affecting parts of communities  
Possible danger to life and damage to buildings/structures  
Disruption to travel and key sites in flood plans

### SEVERE

Danger to life, severe disruption to travel  
Widespread flooding affecting whole communities  
Widespread disruption or loss of infrastructure  
Large scale evacuation of properties possible

Next statement due **10:30hrs Friday 15 November 2024 (all times are local)**

Contact details **Flood Forecasting Centre Duty Hydrometeorologist - 0330 135 4400**

More information <https://www.gov.uk/government/organisations/flood-forecasting-centre>