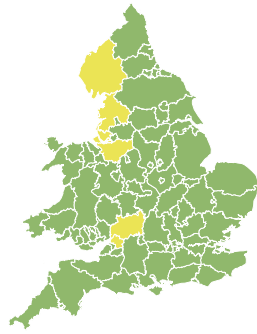
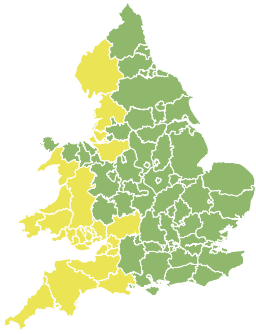


# Flood Guidance Statement

10:30hrs Sunday 20 October 2024



Sunday

20 Oct 2024 10:30-23:59  
Trend since last FGS

Increased ↑

Monday

21 Oct 2024

Increased ↑

Tuesday

22 Oct 2024

Steady →

Wednesday

23 Oct 2024

Steady →

Thursday

24 Oct 2024

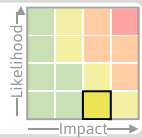
Steady →

Significant coastal flooding impacts are possible but not expected along parts of North West England today (Sunday) and Monday. Minor coastal and inland flooding impacts are probable elsewhere today and Monday. The overall flood risk is LOW.

## Specific Areas of Concern Map 1 - Sunday 20 October 2024

### RISK AREA A

Impact **SIGNIFICANT**  
Likelihood **VERY LOW**

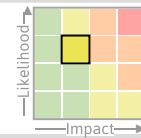


Source Coastal/Tidal  
Likely duration 2 Days

Significant coastal flooding possible but not expected around times of high water.

### RISK AREA B

Impact **MINOR**  
Likelihood **MEDIUM**



Source Coastal/Tidal  
Likely duration 2 Days

Coastal/tidal flooding probable around times of high water.

### RISK AREA C

Impact **MINOR**  
Likelihood **MEDIUM**



Source Coastal/Tidal  
Likely duration 1 Day

Coastal/tidal flooding probable around times of high water.

### RISK AREA D

Impact **MINOR**  
Likelihood **MEDIUM**

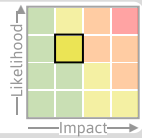


Source Coastal/Tidal  
Likely duration 2 Days

Coastal/tidal flooding probable around times of high water.

### RISK AREA E

Impact **MINOR**  
Likelihood **MEDIUM**



Source Coastal/Tidal  
Likely duration 1 Day

Coastal/tidal flooding probable around times of high water.

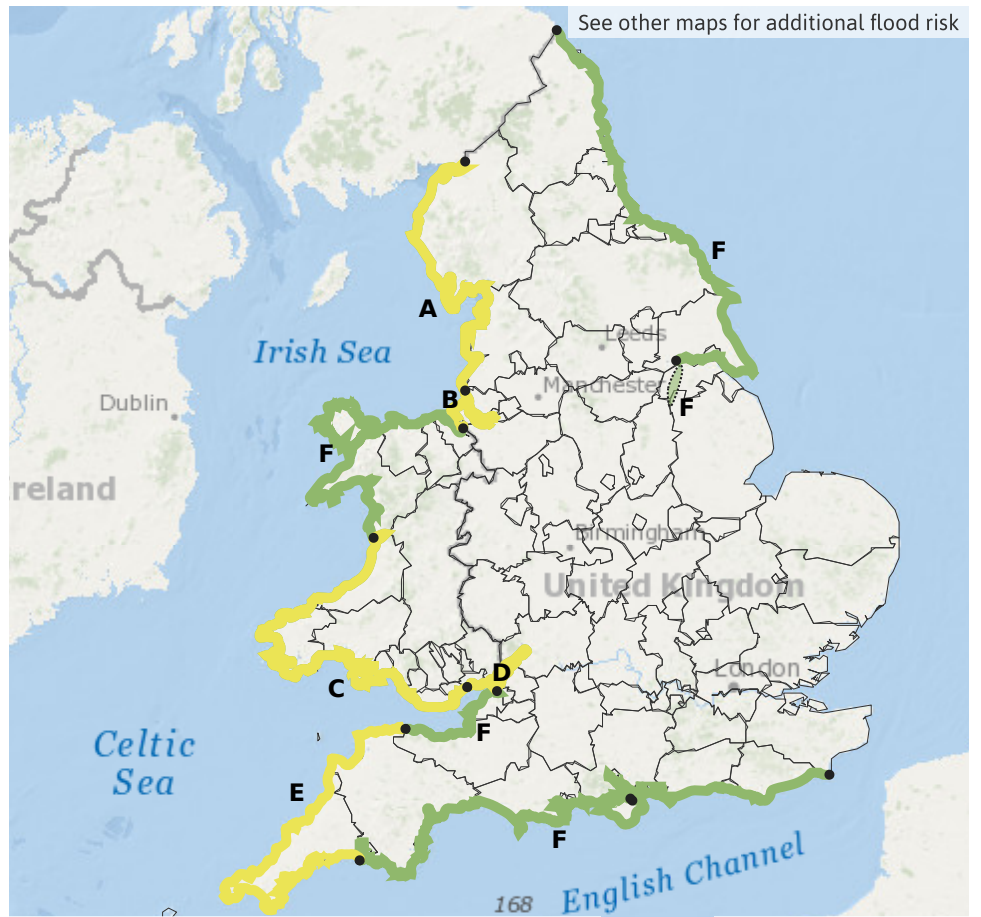
### RISK AREA F

Impact **MINOR**  
Likelihood **LOW**



Source Coastal/Tidal  
Likely duration 1 Day

Coastal/tidal flooding possible around times of high water.



Esri, DeLorme, GEBCO, NOAA NGDC, and other contributors

Leaflet | Powered by Esri

# Flood Guidance Statement

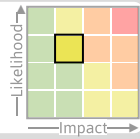
10:30hrs Sunday 20 October 2024

## Specific Areas of Concern Map 2 - Sunday 20 October 2024

### RISK AREA G

Impact **MINOR**

Likelihood **MEDIUM**



Source Surface

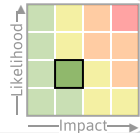
Likely duration 1 Day

Minor surface water flooding is probable, following heavy rain this morning.

### RISK AREA H

Impact **MINOR**

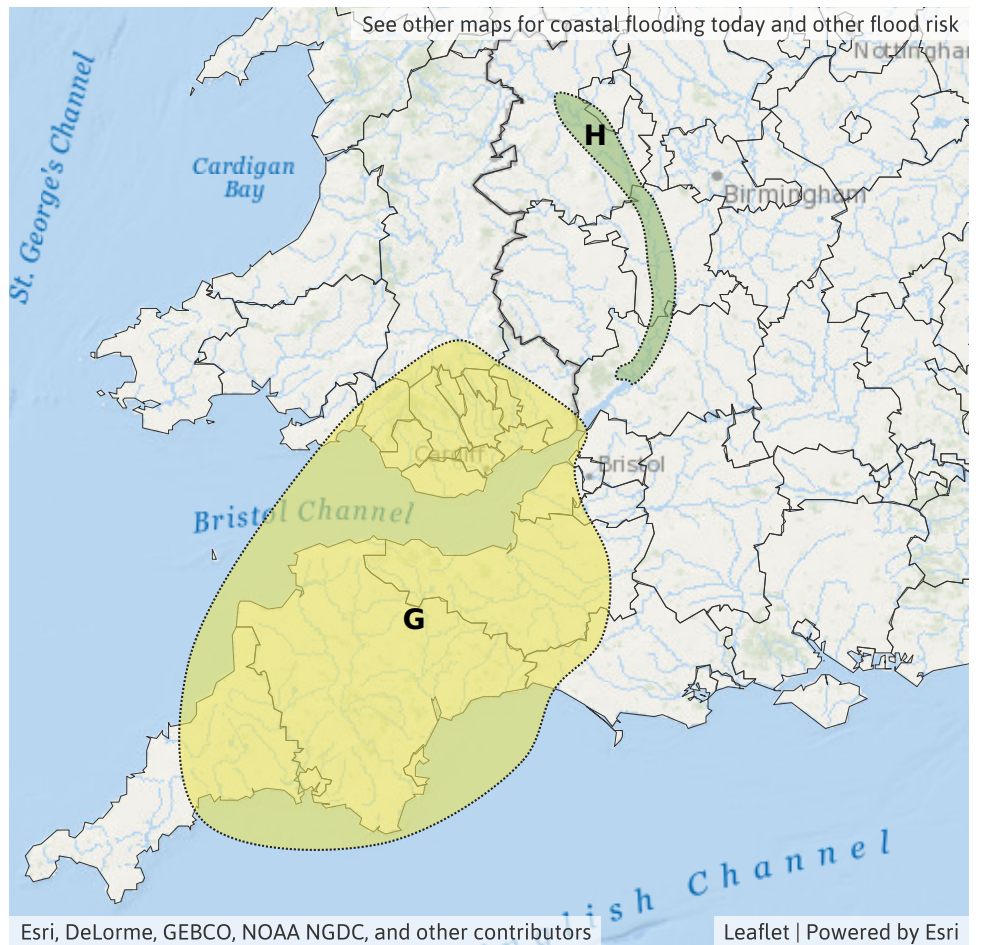
Likelihood **LOW**



Source River

Likely duration 5 + Days

River flooding along the River Sever is possible.



# Flood Guidance Statement

10:30hrs Sunday 20 October 2024

## Specific Areas of Concern Map 3 - Monday 21 October 2024

### RISK AREA A

Impact **SIGNIFICANT**  
Likelihood **VERY LOW**



Source Coastal/Tidal  
Likely duration 2 Days

Significant coastal flooding possible but not expected around times of high water.

### RISK AREA B

Impact **MINOR**  
Likelihood **MEDIUM**

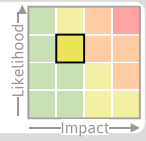


Source Coastal/Tidal  
Likely duration 2 Days

Coastal/tidal flooding probable around times of high water.

### RISK AREA D

Impact **MINOR**  
Likelihood **MEDIUM**

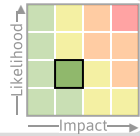


Source Coastal/Tidal  
Likely duration 2 Days

Coastal/tidal flooding probable around times of high water.

### RISK AREA H

Impact **MINOR**  
Likelihood **LOW**

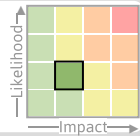


Source River  
Likely duration 5 + Days

River flooding along the River Sever is possible.

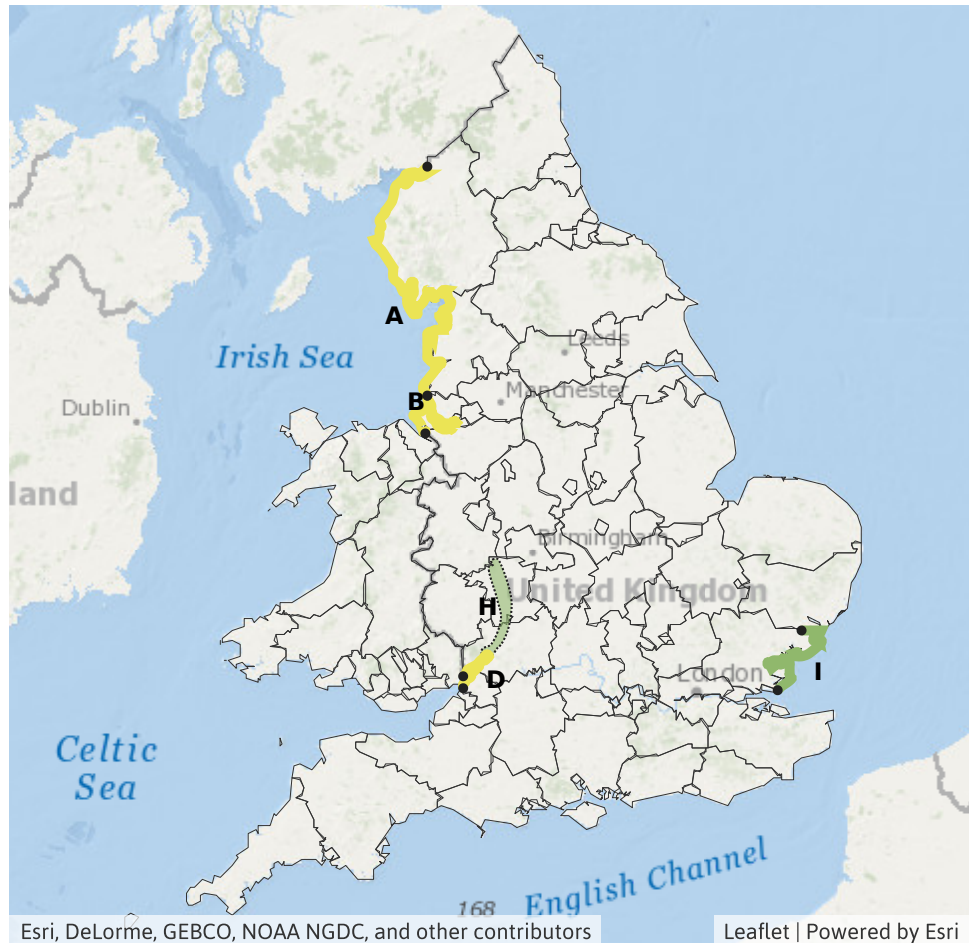
### RISK AREA I

Impact **MINOR**  
Likelihood **LOW**



Source Coastal/Tidal  
Likely duration 2 Days

Coastal/tidal flooding probable around times of high water.



Esri, DeLorme, GEBCO, NOAA NGDC, and other contributors

Leaflet | Powered by Esri



# Flood Guidance Statement

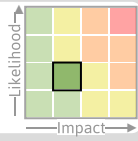
10:30hrs Sunday 20 October 2024

## Specific Areas of Concern Map 4 - Tuesday 22 October 2024

### RISK AREA H

Impact **MINOR**

Likelihood **LOW**



Source River

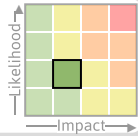
Likely duration 5 + Days

River flooding along the River Severn is possible.

### RISK AREA I

Impact **MINOR**

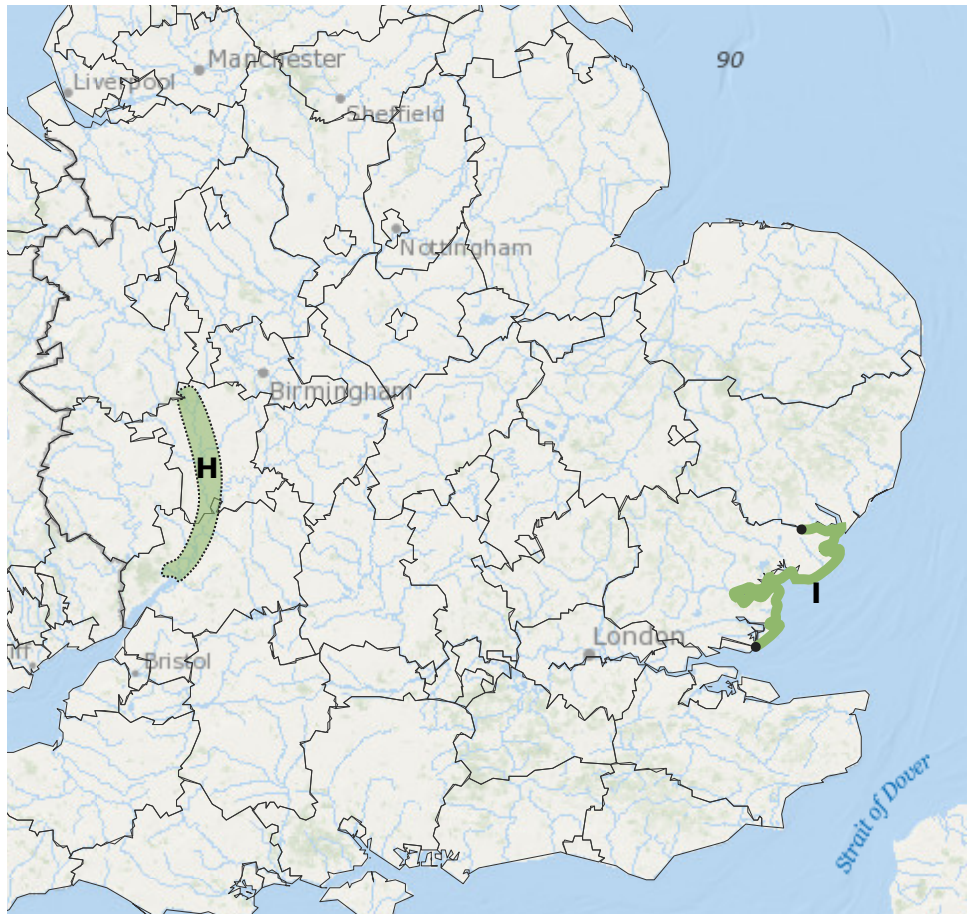
Likelihood **LOW**



Source Coastal/Tidal

Likely duration 2 Days

Coastal/tidal flooding probable around times of high water.



Esri, DeLorme, GEBCO, NOAA NGDC, and other contributors

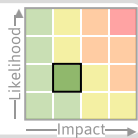
Leaflet | Powered by Esri

## Specific Areas of Concern Map 5 - Wednesday 23 and Thursday 24 October 2024

### RISK AREA H

Impact **MINOR**

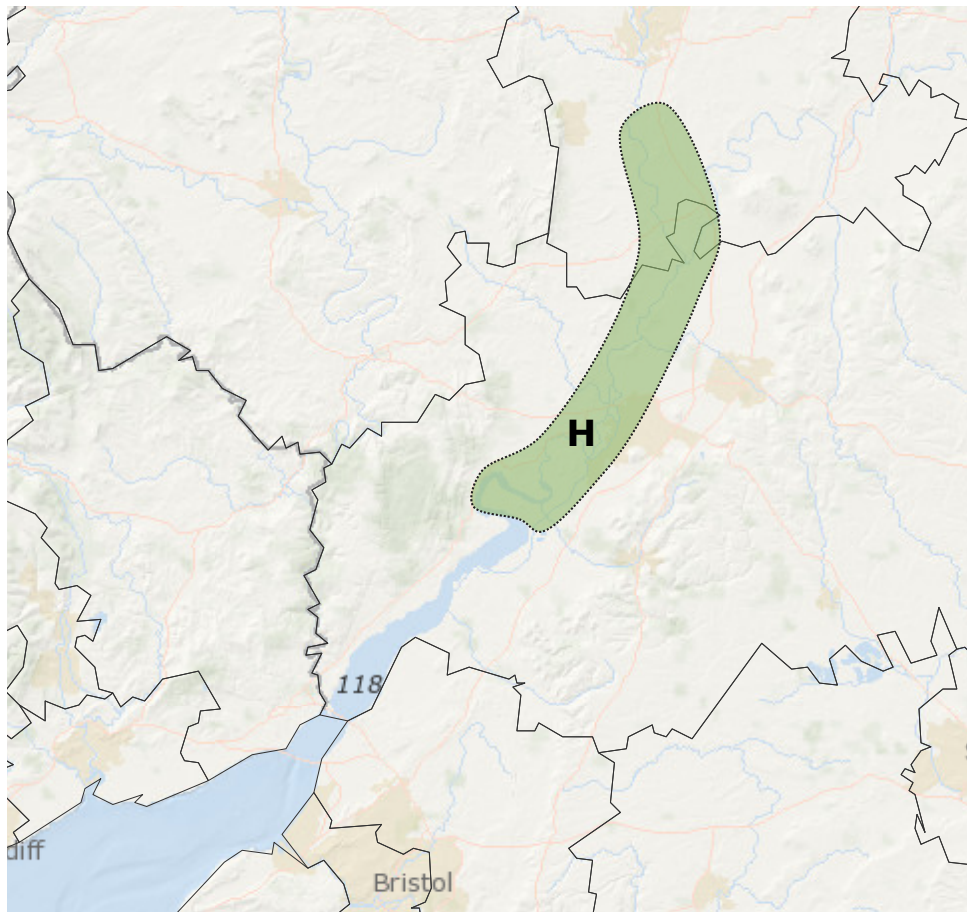
Likelihood **LOW**



Source River

Likely duration 5 + Days

River flooding along the River Severn is possible.



Esri, DeLorme, GEBCO, NOAA NGDC, and other contributors

Leaflet | Powered by Esri

## Assessment of flood risk

### Coastal/Tidal

The coastal/tidal flood risk is LOW until Monday.

Due to high tides and unsettled weather, significant coastal flooding impacts are possible but not expected in parts of North West England today (Sunday) and Monday. Minor coastal flooding impacts are also probable in places and possible more widely until Tuesday. See Specific Areas of Concern Maps.

### Surface water

The surface water flood risk is LOW today (Sunday).

Minor surface water flooding impacts are probable across parts of South Wales and South West England today and are possible but not expected across parts of England on Monday, due to forecast heavy rainfall.

Impacts could include localised flooding from urban and fast responding smaller watercourses/catchments, drains, channels and flooding from overland flow.

### Rivers

The river flood risk is LOW today (Sunday).

Ongoing river flooding is possible along the River Severn until at least Thursday. See Specific Areas of Concern Maps.

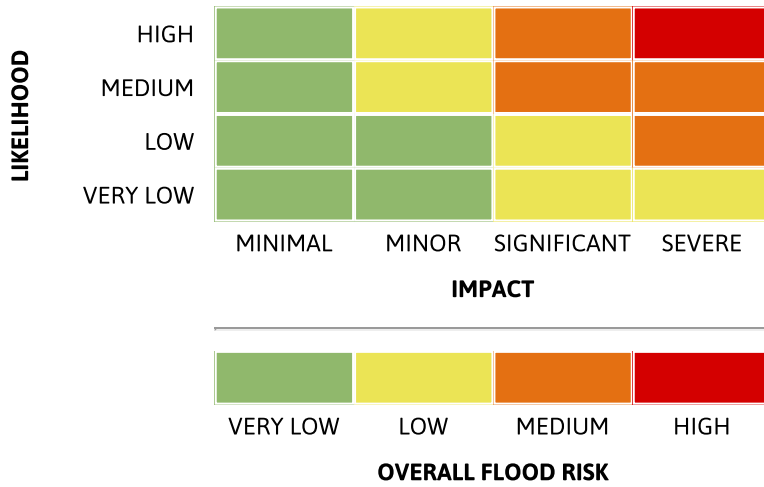
### Groundwater

The groundwater flood risk is VERY LOW for the next five days.

# Flood Guidance Statement

10:30hrs Sunday 20 October 2024

## Flood risk matrix



## Summary of potential impacts

### MINIMAL

Isolated and minor flooding of low-lying land and roads  
Isolated spray/wave on coastal promenades  
Little or no disruption to travel, but wet road surfaces

### MINOR

Localised flooding of land and roads  
Flooding affecting individual properties  
Disruption to travel and key sites in flood plans

### SIGNIFICANT

Flooding affecting parts of communities  
Possible danger to life and damage to buildings/structures  
Disruption to travel and key sites in flood plans

### SEVERE

Danger to life, severe disruption to travel  
Widespread flooding affecting whole communities  
Widespread disruption or loss of infrastructure  
Large scale evacuation of properties possible

Next statement due **10:30hrs Monday 21 October 2024 (all times are local)**

Contact details **Flood Forecasting Centre Duty Hydrometeorologist - 0330 135 4400**

More information <https://www.gov.uk/government/organisations/flood-forecasting-centre>