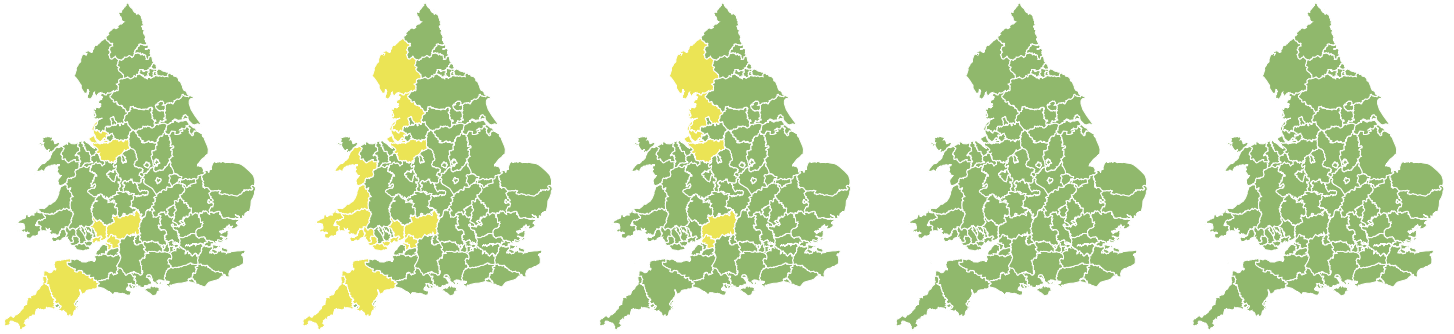


Flood Guidance Statement

10:30hrs Saturday 19 October 2024



Saturday

19 Oct 2024 10:30-23:59

Trend since last FGS

Steady →

Sunday

20 Oct 2024

Increased ↑

Monday

21 Oct 2024

Increased ↑

Tuesday

22 Oct 2024

Increased ↑

Wednesday

23 Oct 2024

Steady →

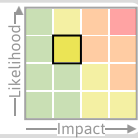
Minor coastal flooding impacts are probable in places and possible more widely from Saturday until Tuesday. Minor river flooding continues to be possible until Wednesday across parts of the West of England. The overall flood risk is LOW.

Specific Areas of Concern Map 1 - Saturday 19 October 2024

RISK AREA A

Impact **MINOR**

Likelihood **MEDIUM**



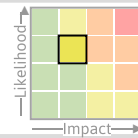
Source Coastal/Tidal
Likely duration 1 Day

Coastal/tidal flooding probable around times of high water.

RISK AREA B

Impact **MINOR**

Likelihood **MEDIUM**



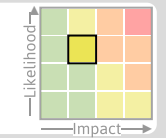
Source Coastal/Tidal
Likely duration 2 Days

Coastal/tidal flooding probable around times of high water.

RISK AREA C

Impact **MINOR**

Likelihood **MEDIUM**



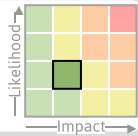
Source Coastal/Tidal
Likely duration 3 Days

Coastal/tidal flooding probable around times of high water.

RISK AREA D

Impact **MINOR**

Likelihood **LOW**



Source River
Likely duration 5 Days

River flooding along the River Severn is possible

RISK AREA E

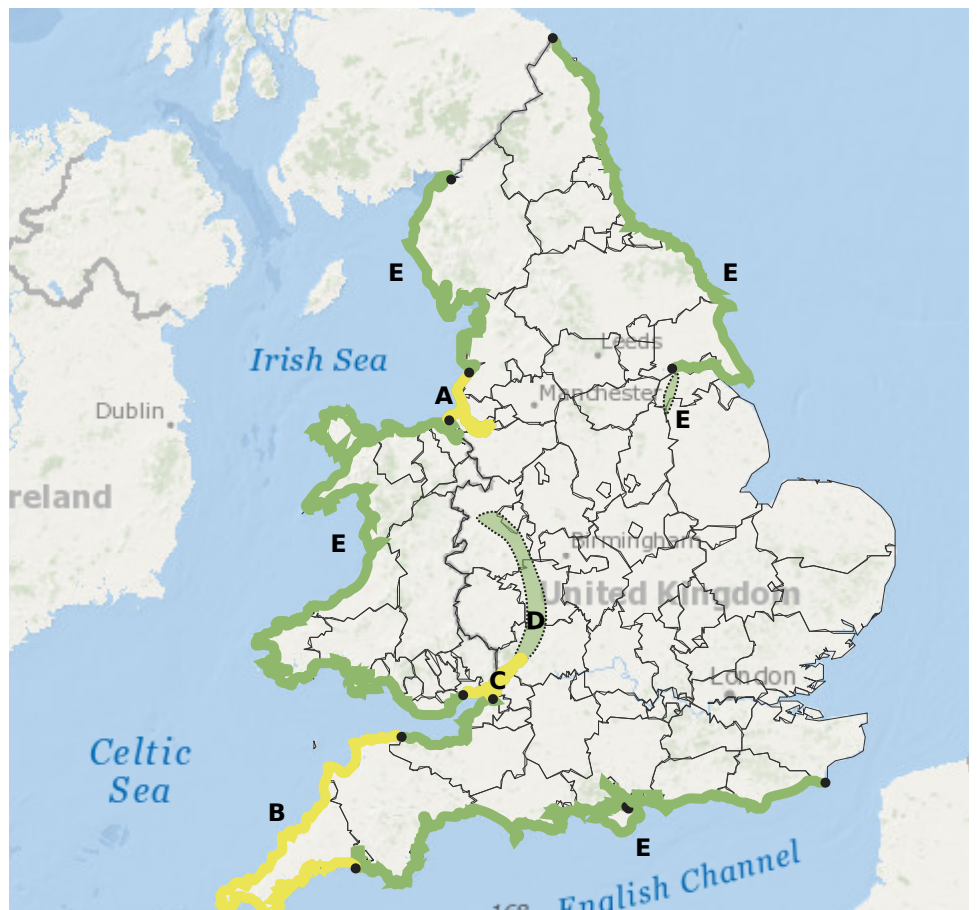
Impact **MINOR**

Likelihood **LOW**



Source Coastal/Tidal
Likely duration 2 Days

Coastal/tidal flooding possible around times of high water.



Esri, DeLorme, GEBCO, NOAA NGDC, and other contributors

Leaflet | Powered by Esri

Flood Guidance Statement

10:30hrs Saturday 19 October 2024

Specific Areas of Concern Map 2 - Sunday 20 October 2024

RISK AREA B

Impact **MINOR**

Likelihood **MEDIUM**



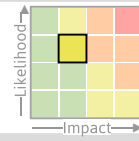
Source Coastal/Tidal
Likely duration 2 Days

Coastal/tidal flooding probable around times of high water.

RISK AREA C

Impact **MINOR**

Likelihood **MEDIUM**



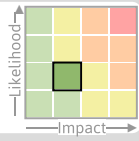
Source Coastal/Tidal
Likely duration 3 Days

Coastal/tidal flooding probable around times of high water.

RISK AREA D

Impact **MINOR**

Likelihood **LOW**



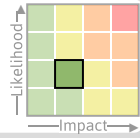
Source River
Likely duration 5 Days

River flooding along the River Severn is possible.

RISK AREA E

Impact **MINOR**

Likelihood **LOW**



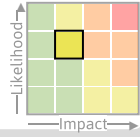
Source Coastal/Tidal
Likely duration 2 Days

Coastal/tidal flooding possible around times of high water.

RISK AREA F

Impact **MINOR**

Likelihood **MEDIUM**



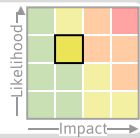
Source Coastal/Tidal
Likely duration 2 Days

Coastal/tidal flooding probable around times of high water.

RISK AREA G

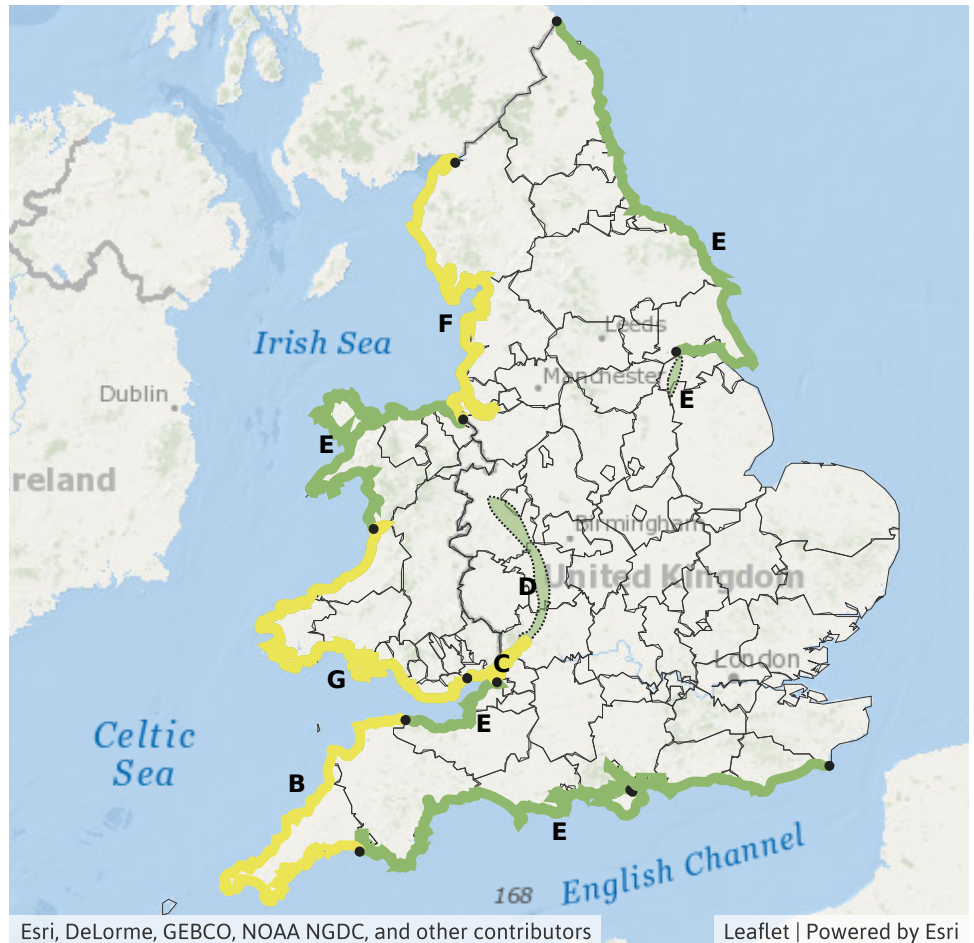
Impact **MINOR**

Likelihood **MEDIUM**



Source Coastal/Tidal
Likely duration 1 Day

Coastal/tidal flooding probable around times of high water.



Esri, DeLorme, GEBCO, NOAA NGDC, and other contributors

Leaflet | Powered by Esri

Flood Guidance Statement

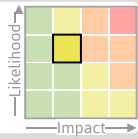
10:30hrs Saturday 19 October 2024

Specific Areas of Concern Map 3 - Monday 21 October 2024

RISK AREA C

Impact **MINOR**

Likelihood **MEDIUM**



Source Coastal/Tidal
Likely duration 3 Days

Coastal/tidal flooding probable around times of high water.

RISK AREA D

Impact **MINOR**

Likelihood **LOW**



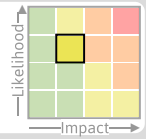
Source River
Likely duration 5 Days

River flooding along the River Sever is possible.

RISK AREA F

Impact **MINOR**

Likelihood **MEDIUM**



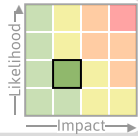
Source Coastal/Tidal
Likely duration 2 Days

Coastal/tidal flooding probable around times of high water.

RISK AREA H

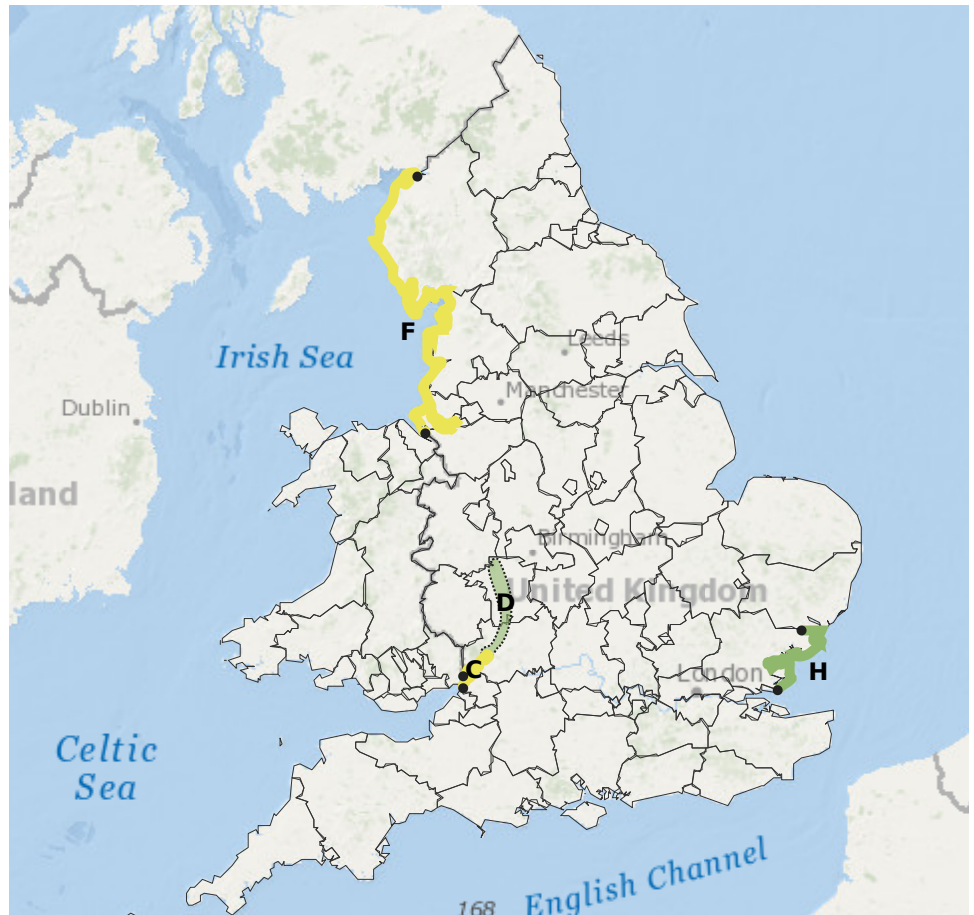
Impact **MINOR**

Likelihood **LOW**



Source Coastal/Tidal
Likely duration 2 Days

Coastal/tidal flooding probable around times of high water.



Esri, DeLorme, GEBCO, NOAA NGDC, and other contributors

Leaflet | Powered by Esri

Flood Guidance Statement

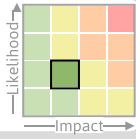
10:30hrs Saturday 19 October 2024

Specific Areas of Concern Map 4 - Tuesday 22 October 2024

RISK AREA D

Impact **MINOR**

Likelihood **LOW**



Source River

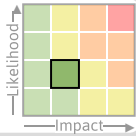
Likely duration 5 Days

River flooding along the River Severn is possible.

RISK AREA H

Impact **MINOR**

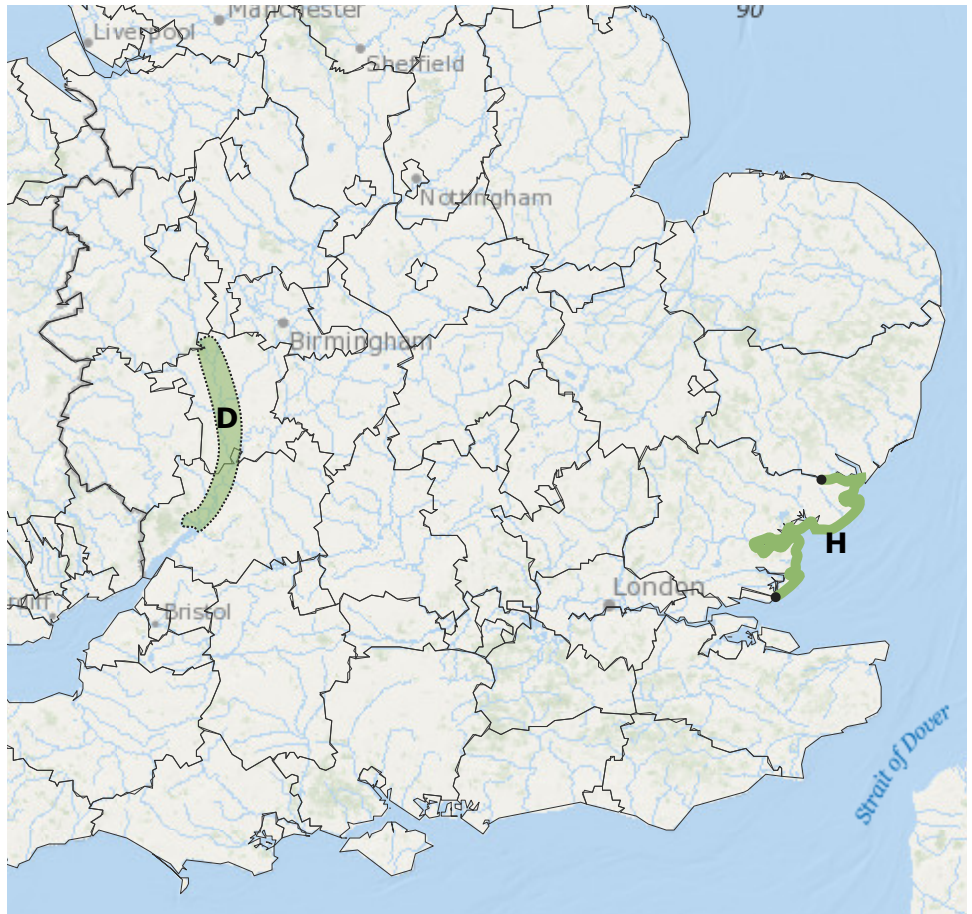
Likelihood **LOW**



Source Coastal/Tidal

Likely duration 2 Days

Coastal/tidal flooding probable around times of high water.



Esri, DeLorme, GEBCO, NOAA NGDC, and other contributors

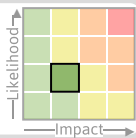
Leaflet | Powered by Esri

Specific Areas of Concern Map 5 - Wednesday 23 October 2024

RISK AREA D

Impact **MINOR**

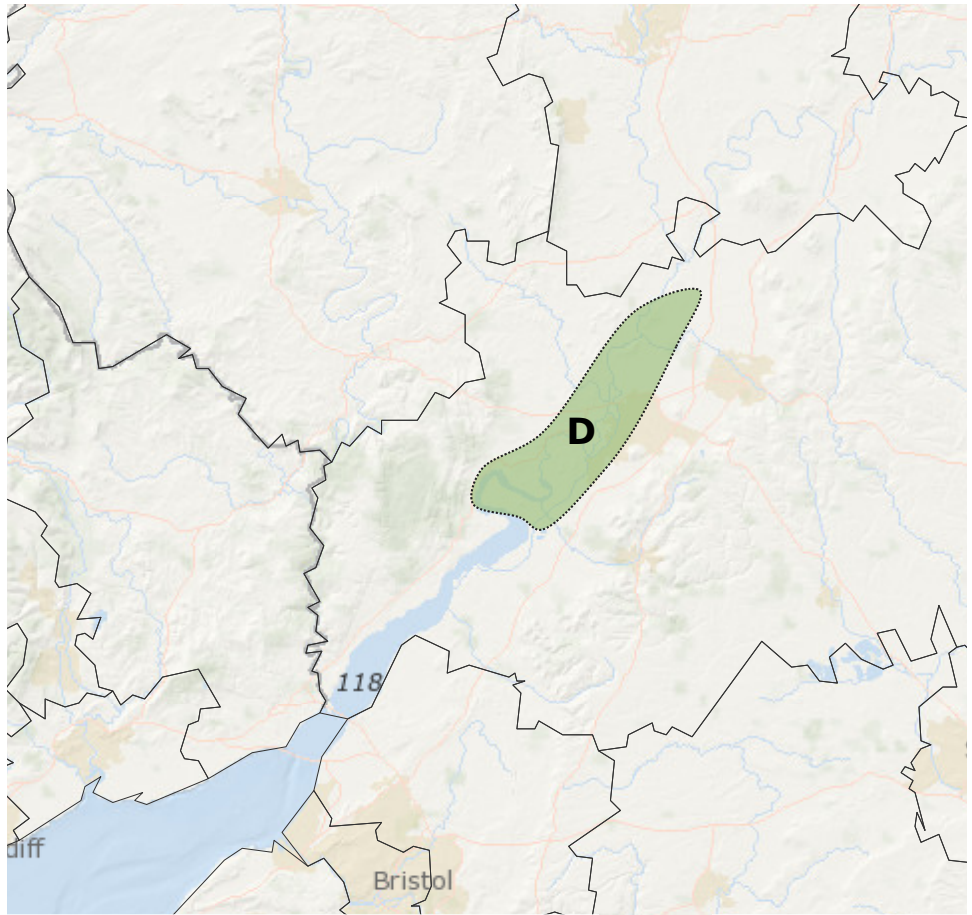
Likelihood **LOW**



Source River

Likely duration 5 Days

River flooding along the River Severn is possible.



Esri, DeLorme, GEBCO, NOAA NGDC, and other contributors

Leaflet | Powered by Esri

Assessment of flood risk

Coastal/Tidal

The coastal/tidal flood risk is LOW from Saturday to Monday.

Minor coastal flooding impacts are probable in places and possible more widely from Saturday until Tuesday. See Specific Areas of Concern Maps.

Rivers

The river flood risk is VERY LOW for the next five days.

Ongoing river flooding is possible along the River Severn until Wednesday. See Specific Areas of Concern Maps.

Due to recent and forecast rainfall, minor river flooding impacts are also possible but not expected across parts of Wales today (Saturday) and parts of England from today until Monday.

Surface water

The surface water flood risk is VERY LOW for the next five days.

Minor surface water flooding impacts are possible but not expected across parts of England on Monday due to forecast heavy rainfall.

Impacts could include localised flooding from urban and fast responding smaller watercourses/catchments, drains, channels and flooding from overland flow.

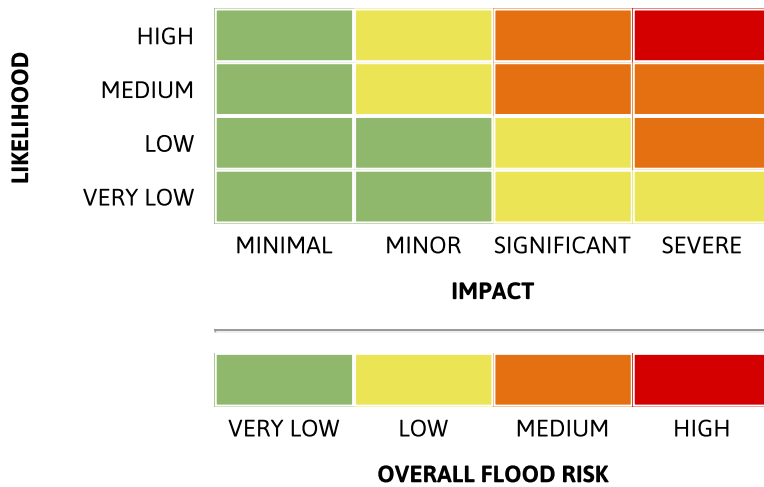
Groundwater

The groundwater flood risk is VERY LOW for the next five days.

Flood Guidance Statement

10:30hrs Saturday 19 October 2024

Flood risk matrix



Summary of potential impacts

MINIMAL

Isolated and minor flooding of low-lying land and roads
Isolated spray/wave on coastal promenades
Little or no disruption to travel, but wet road surfaces

MINOR

Localised flooding of land and roads
Flooding affecting individual properties
Disruption to travel and key sites in flood plans

SIGNIFICANT

Flooding affecting parts of communities
Possible danger to life and damage to buildings/structures
Disruption to travel and key sites in flood plans

SEVERE

Danger to life, severe disruption to travel
Widespread flooding affecting whole communities
Widespread disruption or loss of infrastructure
Large scale evacuation of properties possible

Next statement due **10:30hrs Sunday 20 October 2024 (all times are local)**

Contact details **Flood Forecasting Centre Duty Hydrometeorologist - 0330 135 4400**

More information <https://www.gov.uk/government/organisations/flood-forecasting-centre>