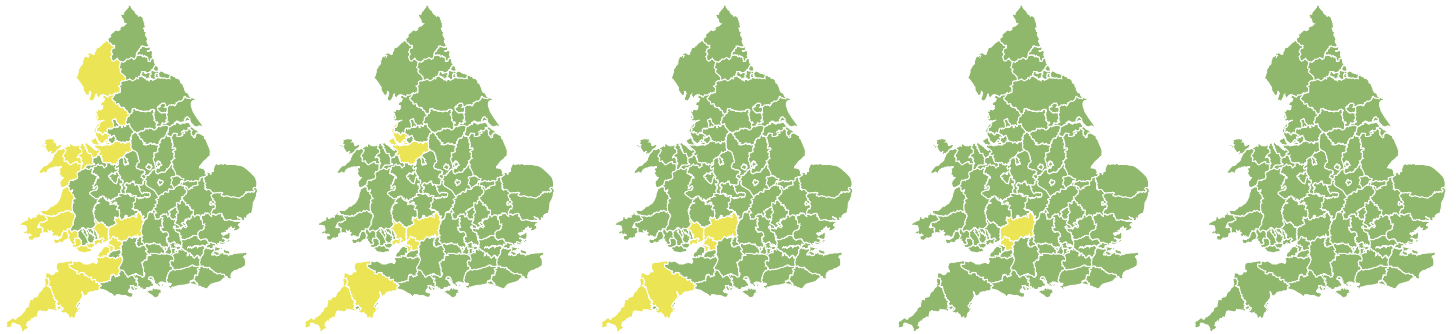


# Flood Guidance Statement

10:30hrs Friday 18 October 2024



Friday

18 Oct 2024 10:30-23:59  
Trend since last FGS

Steady



Saturday

19 Oct 2024

Steady



Sunday

20 Oct 2024

Steady



Monday

21 Oct 2024

Increased



Tuesday

22 Oct 2024

Increased



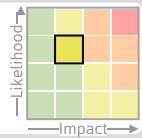
Minor coastal flooding impacts are probable from Friday until Monday. Minor river flooding continues to be possible until Tuesday across parts of the West of England. The overall flood risk is LOW.

## Specific Areas of Concern Map 1 - Friday 18 October 2024

### RISK AREA A

Impact **MINOR**

Likelihood **MEDIUM**



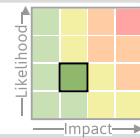
Source Coastal/Tidal  
Likely duration 1 Day

Coastal flooding probable around times of high water, particularly evening tides.

### RISK AREA B

Impact **MINOR**

Likelihood **LOW**



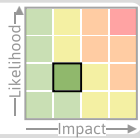
Source River  
Likely duration 5 Days

Some rivers remain high following recent rain.

### RISK AREA C

Impact **MINOR**

Likelihood **LOW**



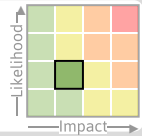
Source Coastal/Tidal  
Likely duration 3 Days

Coastal/tidal flooding possible around times of high water.

### RISK AREA D

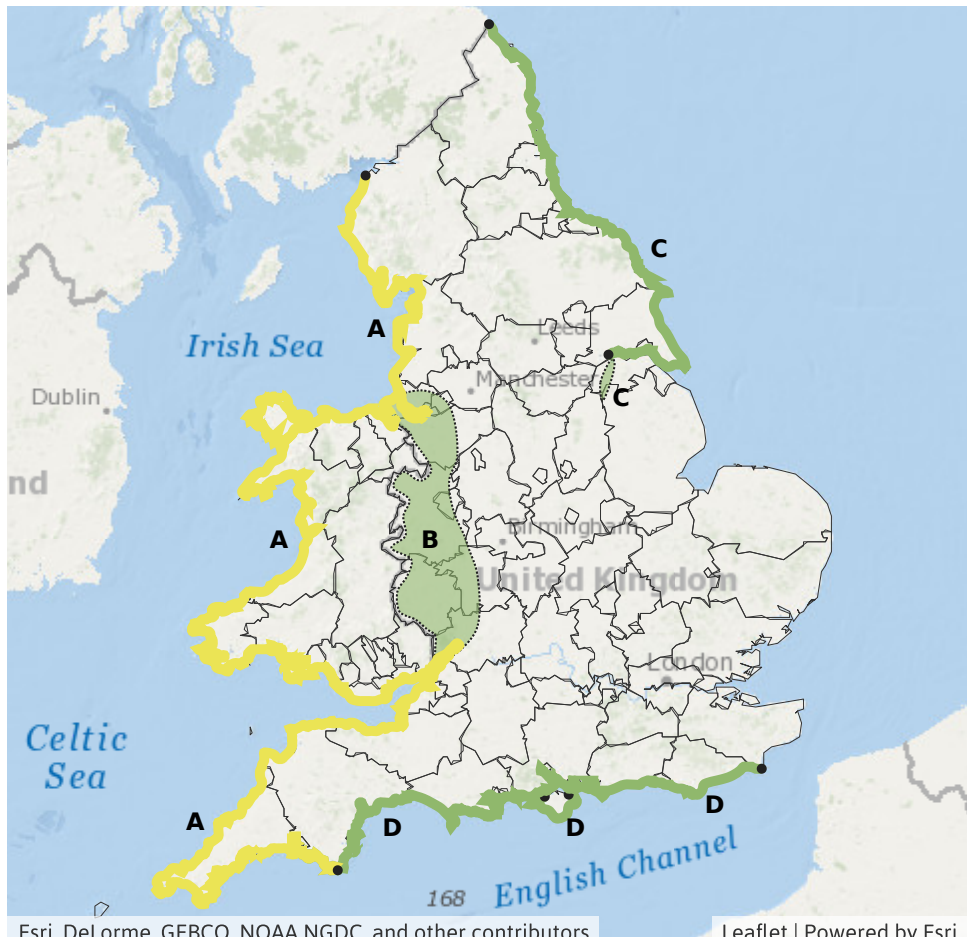
Impact **MINOR**

Likelihood **LOW**



Source Coastal/Tidal  
Likely duration 3 Days

Coastal flooding possible around times of high water.



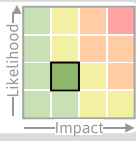
# Flood Guidance Statement

10:30hrs Friday 18 October 2024

## Specific Areas of Concern Map 2 - Saturday 19 October 2024

### RISK AREA B

Impact **MINOR**  
Likelihood **LOW**

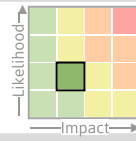


Source River  
Likely duration 5 Days

River flooding along the River Sever is possible

### RISK AREA C

Impact **MINOR**  
Likelihood **LOW**

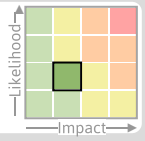


Source Coastal/Tidal  
Likely duration 3 Days

Coastal/tidal flooding possible around times of high water.

### RISK AREA D

Impact **MINOR**  
Likelihood **LOW**

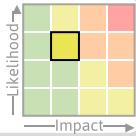


Source Coastal/Tidal  
Likely duration 3 Days

Coastal flooding possible around times of high water.

### RISK AREA E

Impact **MINOR**  
Likelihood **MEDIUM**

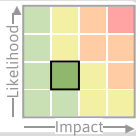


Source Coastal/Tidal  
Likely duration 3 Days

Coastal flooding probable around times of high water.

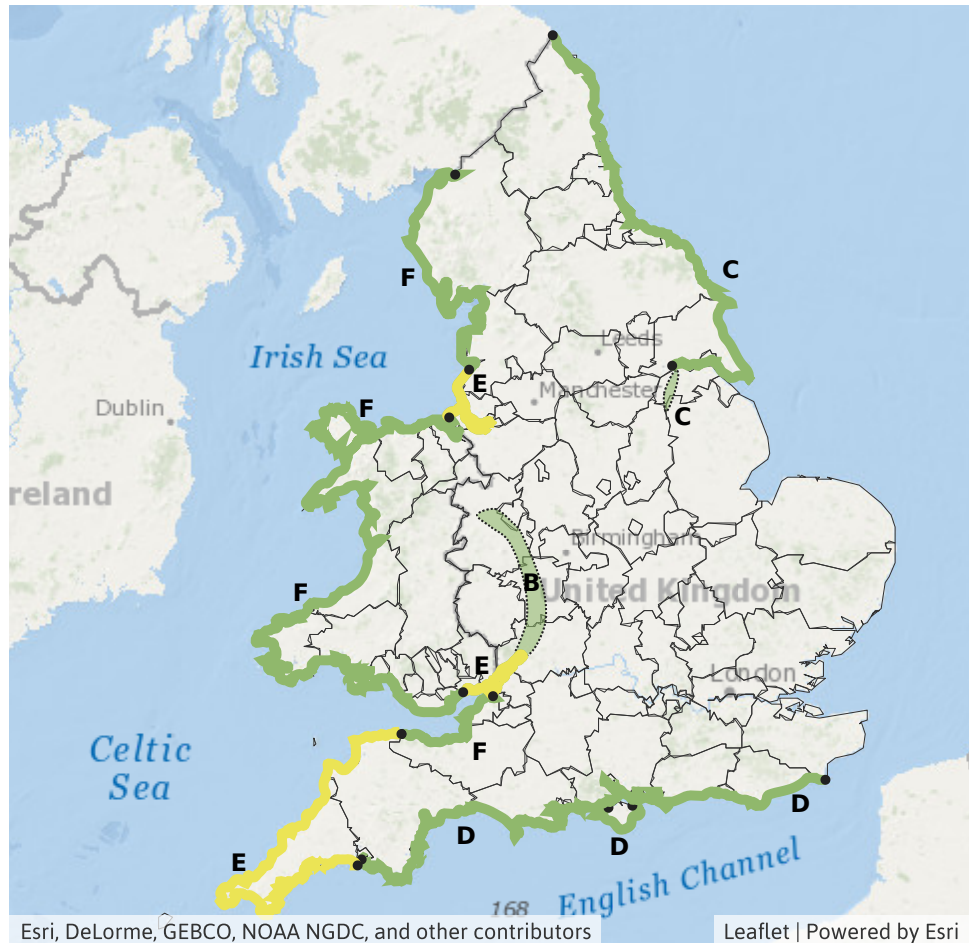
### RISK AREA F

Impact **MINOR**  
Likelihood **LOW**



Source Coastal/Tidal  
Likely duration 3 Days

Coastal flooding possible around times of high water.



Esri, DeLorme, GEBCO, NOAA NGDC, and other contributors

Leaflet | Powered by Esri

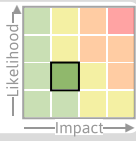
# Flood Guidance Statement

10:30hrs Friday 18 October 2024

## Specific Areas of Concern Map 3 - Sunday 20 October 2024

### RISK AREA B

Impact **MINOR**  
Likelihood **LOW**

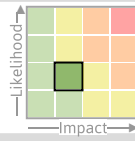


Source River  
Likely duration 5 Days

River flooding along the River Severn is possible

### RISK AREA C

Impact **MINOR**  
Likelihood **LOW**

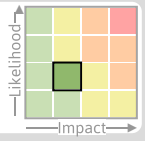


Source Coastal/Tidal  
Likely duration 3 Days

Coastal/tidal flooding possible around times of high water.

### RISK AREA D

Impact **MINOR**  
Likelihood **LOW**

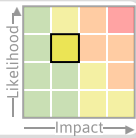


Source Coastal/Tidal  
Likely duration 3 Days

Coastal flooding possible around times of high water.

### RISK AREA E

Impact **MINOR**  
Likelihood **MEDIUM**

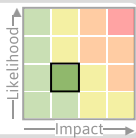


Source Coastal/Tidal  
Likely duration 3 Days

Coastal flooding probable around times of high water.

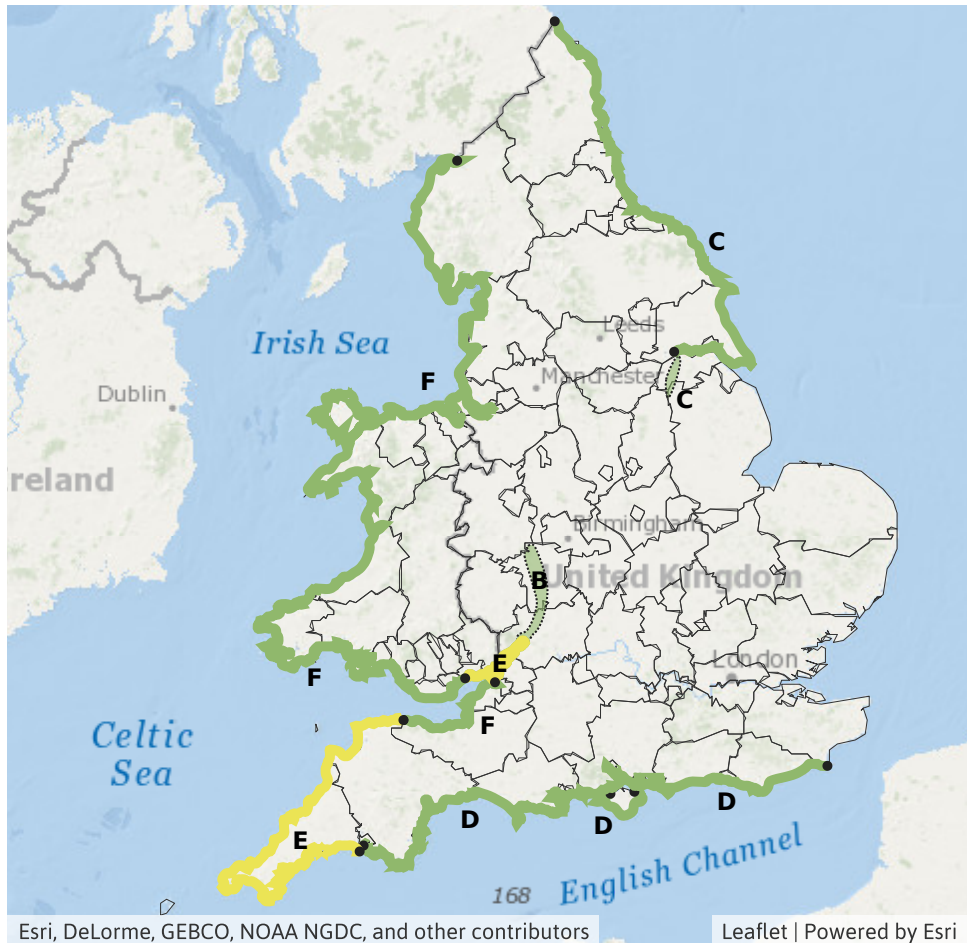
### RISK AREA F

Impact **MINOR**  
Likelihood **LOW**



Source Coastal/Tidal  
Likely duration 3 Days

Coastal flooding possible around times of high water.



Esri, DeLorme, GEBCO, NOAA NGDC, and other contributors

Leaflet | Powered by Esri

# Flood Guidance Statement

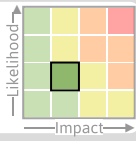
10:30hrs Friday 18 October 2024

## Specific Areas of Concern Map 4 - Monday 21 October 2024

### RISK AREA B

Impact **MINOR**

Likelihood **LOW**



Source River

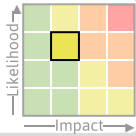
Likely duration 5 Days

River flooding along the River Sever is possible

### RISK AREA E

Impact **MINOR**

Likelihood **MEDIUM**



Source Coastal/Tidal

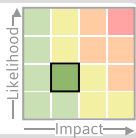
Likely duration 3 Days

Coastal flooding probable around times of high water.

### RISK AREA F

Impact **MINOR**

Likelihood **LOW**



Source Coastal/Tidal

Likely duration 3 Days

Coastal flooding possible on the tide just after midnight.



Esri, DeLorme, GEBCO, NOAA NGDC, and other contributors

Leaflet | Powered by Esri

# Flood Guidance Statement

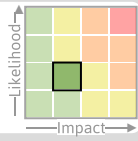
10:30hrs Friday 18 October 2024

## Specific Areas of Concern Map 5 - Tuesday 22 October 2024

RISK AREA **B**

Impact **MINOR**

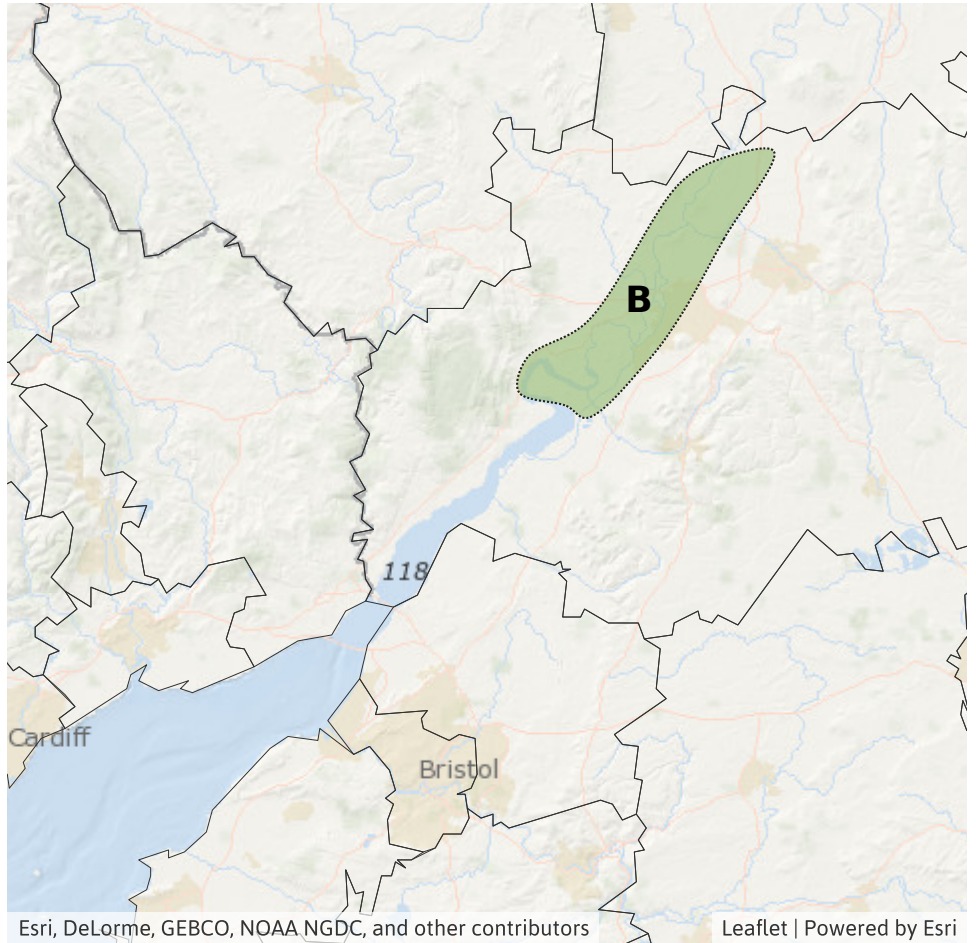
Likelihood **LOW**



Source River

Likely duration 5 Days

River flooding along the River Severn is possible



## Assessment of flood risk

### Coastal/Tidal

The coastal/tidal flood risk is LOW from Friday to Monday.

Minor coastal flooding impacts are probable for some Welsh coasts and North West and South West coasts of England from Friday until Monday. Impacts are also possible more widely for England and Wales coasts in this period. See Specific Areas of Concern Maps.

### Rivers

The river flood risk is VERY LOW for the next five days.

Minor river flooding continues to be possible today (Friday) across parts of the West of England, as rivers continue to recover following recent heavy rain. Ongoing river flooding is then possible along the River Severn until Tuesday.

Further river flooding is possible but not expected across parts of England and Wales from Friday evening through into Saturday, due to heavy rain.

### Surface water

The surface water flood risk is VERY LOW for the next five days.

Surface water flooding is possible but not expected across parts of England and Wales from Friday evening through into Saturday, due to heavy rain.

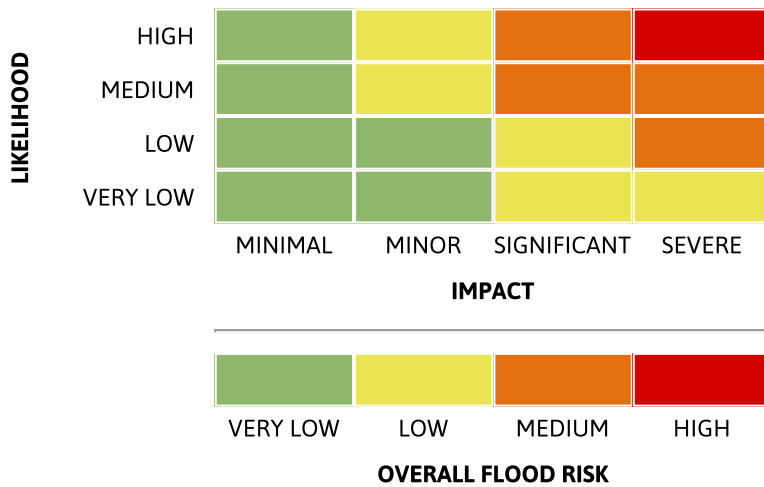
### Groundwater

The groundwater flood risk is VERY LOW for the next five days.

# Flood Guidance Statement

10:30hrs Friday 18 October 2024

## Flood risk matrix



## Summary of potential impacts

### MINIMAL

Isolated and minor flooding of low-lying land and roads  
Isolated spray/wave on coastal promenades  
Little or no disruption to travel, but wet road surfaces

### MINOR

Localised flooding of land and roads  
Flooding affecting individual properties  
Disruption to travel and key sites in flood plans

### SIGNIFICANT

Flooding affecting parts of communities  
Possible danger to life and damage to buildings/structures  
Disruption to travel and key sites in flood plans

### SEVERE

Danger to life, severe disruption to travel  
Widespread flooding affecting whole communities  
Widespread disruption or loss of infrastructure  
Large scale evacuation of properties possible

Next statement due **10:30hrs Saturday 19 October 2024 (all times are local)**

Contact details **Flood Forecasting Centre Duty Hydrometeorologist - 0330 135 4400**

More information <https://www.gov.uk/government/organisations/flood-forecasting-centre>