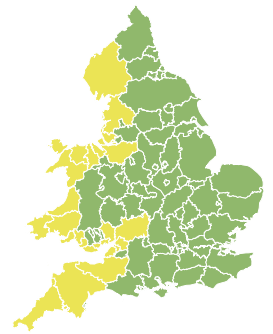
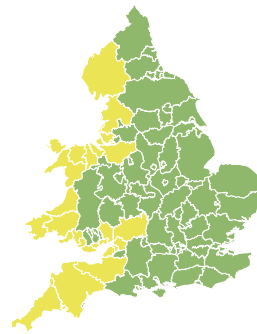
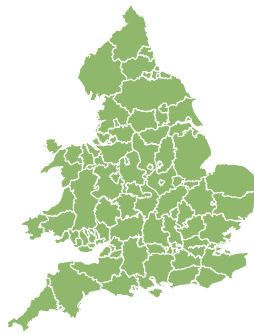
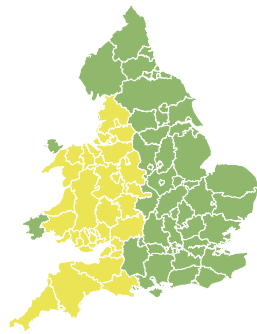
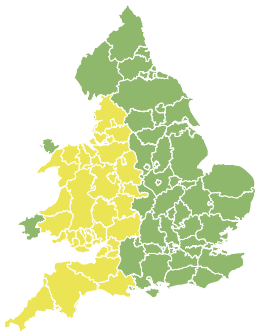


Flood Guidance Statement

10:30hrs Tuesday 15 October 2024



Tuesday

15 Oct 2024 10:30-23:59

Trend since last FGS

Increased ↑

Wednesday

16 Oct 2024

Increased ↑

Thursday

17 Oct 2024

Steady →

Friday

18 Oct 2024

Increased ↑

Saturday

19 Oct 2024

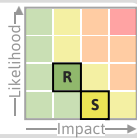
Increased ↑

Significant surface water flooding impacts are possible but not expected late Tuesday and through Wednesday across parts of England and Wales. Minor coastal flooding impacts are probable on Friday and Saturday. The overall flood risk is LOW.

Specific Areas of Concern Map 1 - Late Tuesday 15 to early Thursday 17 October 2024

RISK AREA A

Impact **SIGNIFICANT**
Likelihood **VERY LOW**

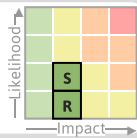


Source River Surface
Likely duration 2 Days

Inland flooding impacts possible from Tuesday evening to Wednesday night.

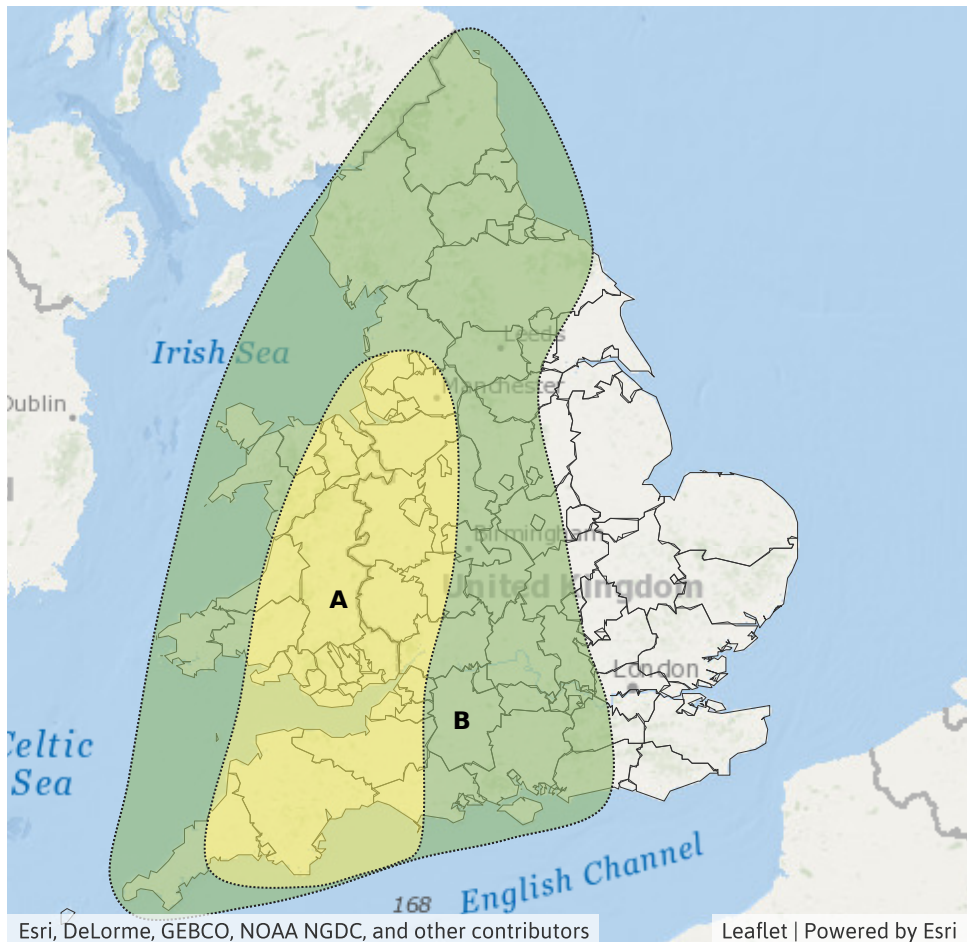
RISK AREA B

Impact **MINOR**
Likelihood **LOW**



Source River Surface
Likely duration 3 Days

Inland flooding impacts possible Tuesday evening to early hours of Thursday.



Esri, DeLorme, GEBCO, NOAA NGDC, and other contributors

Leaflet | Powered by Esri

Flood Guidance Statement

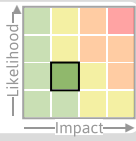
10:30hrs Tuesday 15 October 2024

Specific Areas of Concern Map 2 - Wednesday 16 and Thursday 17 October 2024

RISK AREA C

Impact **MINOR**

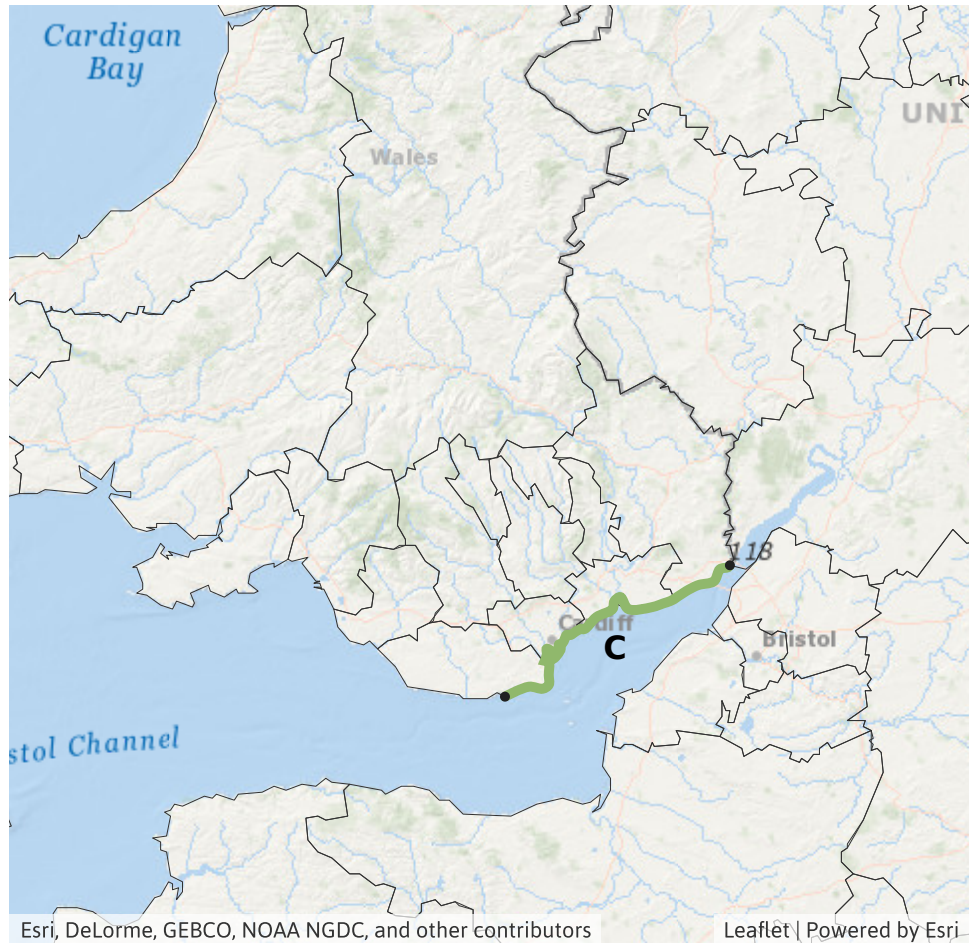
Likelihood **LOW**



Source Coastal/Tidal

Likely duration 2 Days

Localised coastal flooding impacts possible.

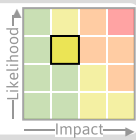


Specific Areas of Concern Map 3 - Friday 18 and Saturday 19 October 2024

RISK AREA D

Impact **MINOR**

Likelihood **MEDIUM**



Source Coastal/Tidal

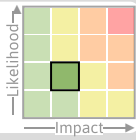
Likely duration 2 Days

Coastal flooding probable around times of high water, particularly evening tides.

RISK AREA E

Impact **MINOR**

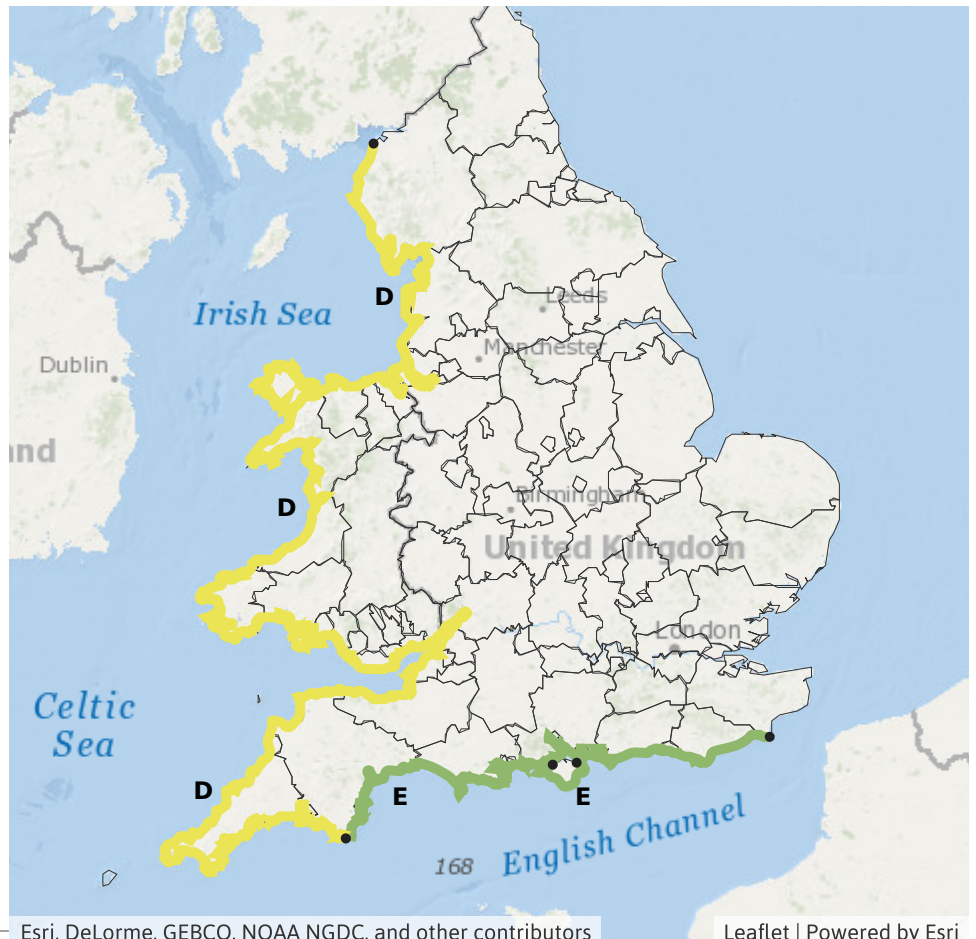
Likelihood **LOW**



Source Coastal/Tidal

Likely duration 2 + Days

Coastal flooding possible around times of high water.



Assessment of flood risk



Surface water

The surface water flood risk is LOW today (Tuesday) and Wednesday.

Significant surface water flooding impacts are possible but not expected later this evening and during Wednesday for parts of North West and South West England, Wales and the West Midlands. Minor surface water flooding impacts are possible more widely until the early hours of Thursday. See Specific Areas of Concern Map 1.

Impacts could include localised flooding from urban and fast responding smaller watercourses/catchments, drains, channels and flooding from overland flow.



Coastal/Tidal

The coastal/tidal flood risk is LOW on Friday and Saturday.

Minor coastal flooding impacts are probable for Welsh coasts and West coasts of England on Friday and Saturday. Impacts are also possible along the South coast of England and are possible but not expected for the North East and Yorkshire coastline, including the tidal Trent, and parts of East of England coast. See Specific Areas of Concern Map 3.

Minor coastal flooding impacts are also possible for parts of the South Wales coastline and possible but not expected for the South Cornwall coast on Wednesday and Thursday. See Specific Areas of Concern Map 2.



Rivers

The river flood risk is VERY LOW for the next five days.

Minor river flooding impacts are possible later this evening, during Wednesday and into the early hours of Thursday across parts of England and Wales. See Specific Areas of Concern Map 1.



Groundwater

The groundwater flood risk is VERY LOW for the next five days.

Flood Guidance Statement

10:30hrs Tuesday 15 October 2024

Flood risk matrix



Summary of potential impacts

MINIMAL

Isolated and minor flooding of low-lying land and roads
Isolated spray/wave on coastal promenades
Little or no disruption to travel, but wet road surfaces

MINOR

Localised flooding of land and roads
Flooding affecting individual properties
Disruption to travel and key sites in flood plans

SIGNIFICANT

Flooding affecting parts of communities
Possible danger to life and damage to buildings/structures
Disruption to travel and key sites in flood plans

SEVERE

Danger to life, severe disruption to travel
Widespread flooding affecting whole communities
Widespread disruption or loss of infrastructure
Large scale evacuation of properties possible

Next statement due **10:30hrs Wednesday 16 October 2024 (all times are local)**

Contact details **Flood Forecasting Centre Duty Hydrometeorologist - 0330 135 4400**

More information <https://www.gov.uk/government/organisations/flood-forecasting-centre>