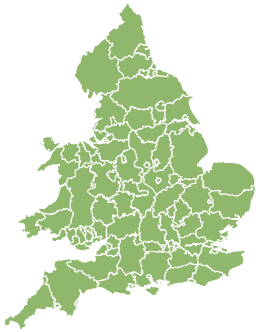


Flood Guidance Statement

10:30hrs Sunday 13 October 2024



Sunday

13 Oct 2024 10:30-23:59

Trend since last FGS

Steady



Monday

14 Oct 2024

Steady



Tuesday

15 Oct 2024

Steady



Wednesday

16 Oct 2024

Increased



Thursday

17 Oct 2024

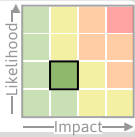
Increased



Minor inland flooding impacts are possible on Wednesday and into Thursday across parts of England and Wales. Minor coastal flooding impacts are possible on Wednesday and Thursday in the Bristol Channel. The overall flood risk remains VERY LOW.

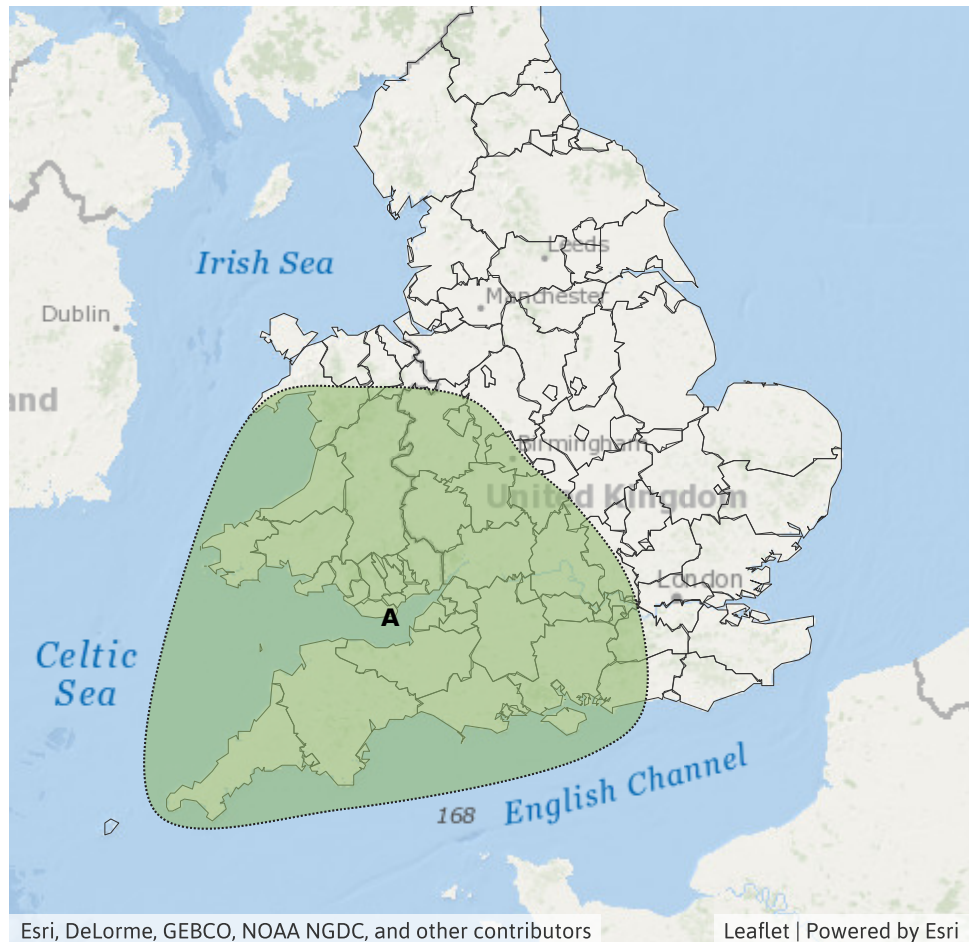
Specific Areas of Concern Map 1 - Wednesday 16 and early Thursday 17 October 2024.

RISK AREA A
Impact **MINOR**
Likelihood **LOW**



Source River Surface
Likely duration 2 Days

Inland impacts from heavy rain and thundery downpours.



Flood Guidance Statement

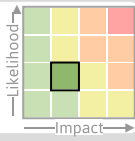
10:30hrs Sunday 13 October 2024

Specific Areas of Concern Map 2 - Wednesday 16 and Thursday 17 October 2024.

RISK AREA **B**

Impact **MINOR**

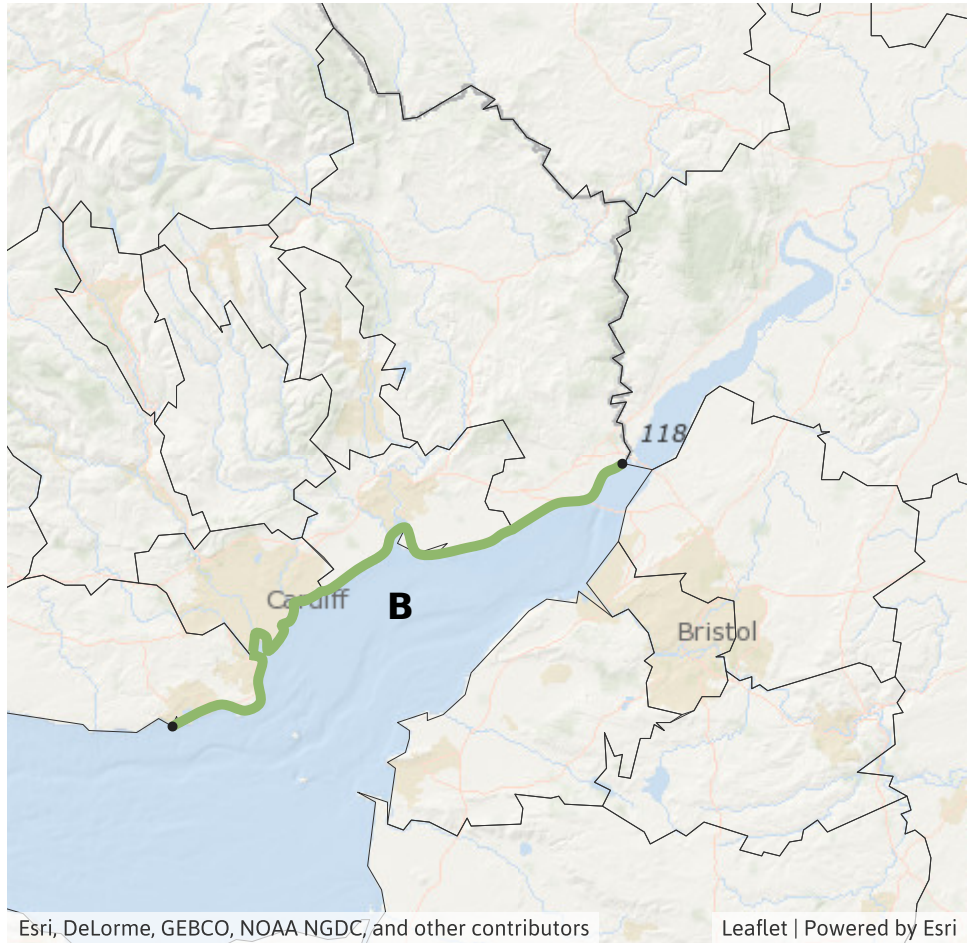
Likelihood **LOW**



Source Coastal/Tidal

Likely duration 2 + Days

Localised coastal flooding impacts possible.



Assessment of flood risk



Rivers

The river flood risk is VERY LOW for the next five days.

Minor river flooding impacts are possible during Wednesday and into Thursday across parts of England and Wales. See Specific Areas of Concern Map 1.



Surface water

The surface water flood risk is VERY LOW for the next five days.

Minor surface water flooding impacts are possible across parts of England and Wales during Wednesday and into Thursday. See Specific Areas of Concern Map 1.

Impacts could include localised flooding from urban and fast responding smaller watercourses/catchments, drains, channels and flooding from overland flow.



Coastal/Tidal

The coastal/tidal flood risk is VERY LOW for the next five days.

Minor coastal flooding impacts are possible on Wednesday and Thursday in the Bristol Channel. See Specific Areas of Concern Map 2.

Minor coastal flooding impacts are also possible but not expected along some south facing coasts of Cornwall on Wednesday and Thursday.



Groundwater

The groundwater flood risk is VERY LOW for the next five days.

Flood Guidance Statement

10:30hrs Sunday 13 October 2024

Flood risk matrix



Summary of potential impacts

MINIMAL

Isolated and minor flooding of low-lying land and roads
Isolated spray/wave on coastal promenades
Little or no disruption to travel, but wet road surfaces

MINOR

Localised flooding of land and roads
Flooding affecting individual properties
Disruption to travel and key sites in flood plans

SIGNIFICANT

Flooding affecting parts of communities
Possible danger to life and damage to buildings/structures
Disruption to travel and key sites in flood plans

SEVERE

Danger to life, severe disruption to travel
Widespread flooding affecting whole communities
Widespread disruption or loss of infrastructure
Large scale evacuation of properties possible

Next statement due **10:30hrs Monday 14 October 2024 (all times are local)**

Contact details **Flood Forecasting Centre Duty Hydrometeorologist - 0330 135 4400**

More information <https://www.gov.uk/government/organisations/flood-forecasting-centre>