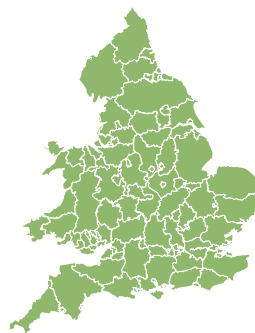
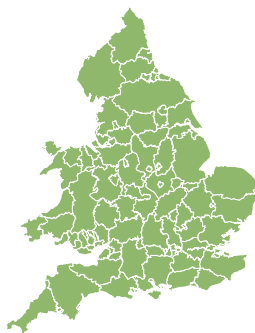
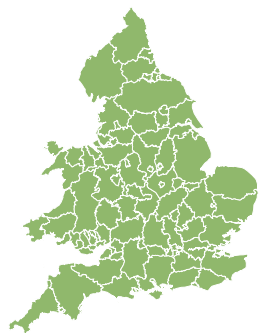
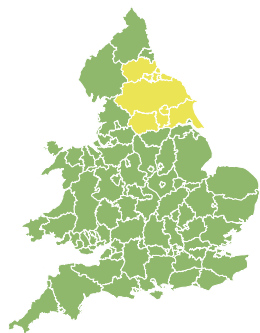


Flood Guidance Statement

10:30hrs Wednesday 09 October 2024



Wednesday

9 Oct 2024 10:30-23:59

Trend since last FGS

Increased



Thursday

10 Oct 2024

Steady



Friday

11 Oct 2024

Steady



Saturday

12 Oct 2024

Steady



Sunday

13 Oct 2024

Steady



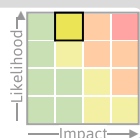
Minor surface water impacts are expected in parts of the North East of England today (Wednesday). Minor river flooding impacts are also possible in parts of England today. The overall flood risk is LOW.

Specific Areas of Concern Map 1 - Wednesday 9 October

RISK AREA A

Impact **MINOR**

Likelihood **HIGH**



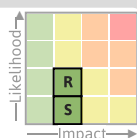
Source Surface
Likely duration 1 Day

Surface water impacts from heavy rain.

RISK AREA B

Impact **MINOR**

Likelihood **LOW**



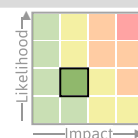
Source River Surface
Likely duration 1 Day

Inland flooding impacts possible due to heavy rain.

RISK AREA C

Impact **MINOR**

Likelihood **LOW**



Source River
Likely duration 1 Day

Rivers continuing to respond to recent heavy rain.

RISK AREA D

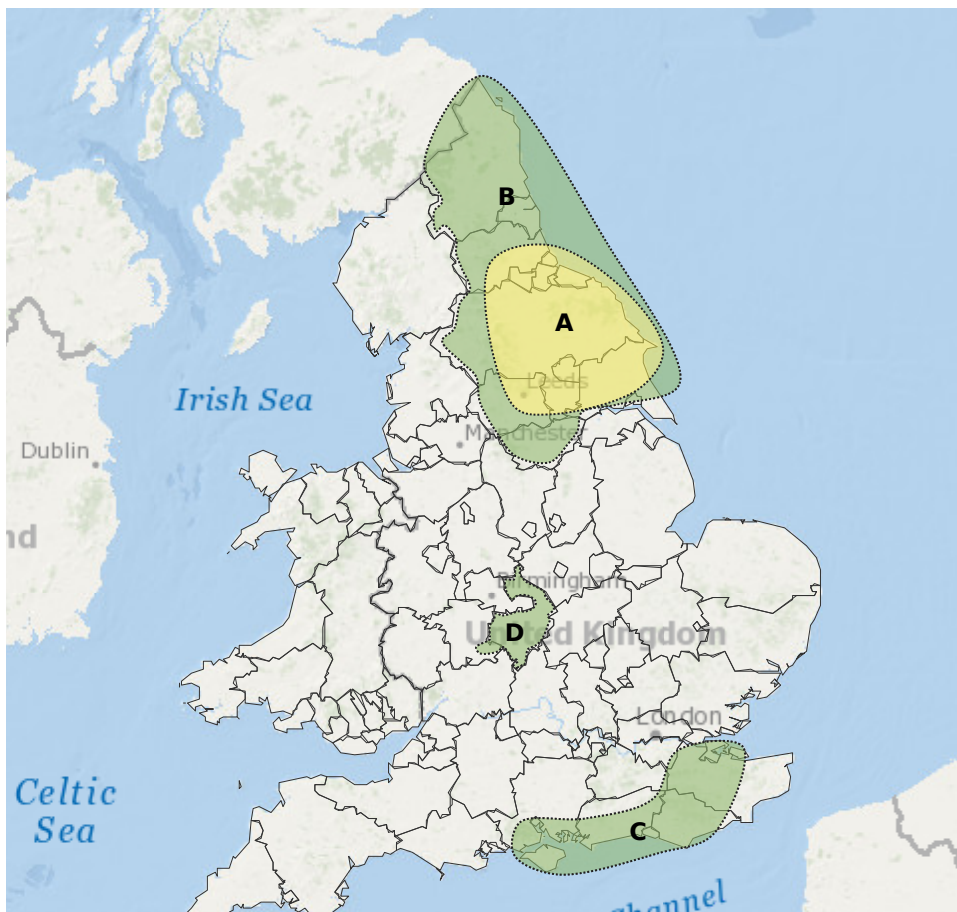
Impact **MINOR**

Likelihood **LOW**



Source River
Likely duration 1 Day

Rivers continuing to respond to recent heavy rain.



Assessment of flood risk



Surface water

The surface water flood risk is LOW today.

Localised minor surface water flooding impacts are expected in parts of the North East of England today (Wednesday) and are possible but not expected more widely. See Specific Areas of Concern Map.

Impacts could include localised flooding from urban and fast responding smaller watercourses/catchments, drains, channels and flooding from overland flow.



Rivers

The river flood risk is VERY LOW for the next five days.

Localised minor river flooding impacts are possible in parts of England today. See Specific Areas of Concern Map.

Minor river flooding impacts are possible but not expected across other parts of England today.



Coastal/Tidal

The coastal/tidal flood risk is VERY LOW for the next five days.

Minimal coastal flooding impacts are expected along parts of the East Coast today (Wednesday) and Thursday due to strong winds generating large shoreward directed waves, which may lead to overtopping.



Groundwater

The groundwater flood risk is VERY LOW for the next five days.

Flood Guidance Statement

10:30hrs Wednesday 09 October 2024

Flood risk matrix



Summary of potential impacts

MINIMAL

Isolated and minor flooding of low-lying land and roads
Isolated spray/wave on coastal promenades
Little or no disruption to travel, but wet road surfaces

MINOR

Localised flooding of land and roads
Flooding affecting individual properties
Disruption to travel and key sites in flood plans

SIGNIFICANT

Flooding affecting parts of communities
Possible danger to life and damage to buildings/structures
Disruption to travel and key sites in flood plans

SEVERE

Danger to life, severe disruption to travel
Widespread flooding affecting whole communities
Widespread disruption or loss of infrastructure
Large scale evacuation of properties possible

Next statement due **10:30hrs Thursday 10 October 2024 (all times are local)**

Contact details **Flood Forecasting Centre Duty Hydrometeorologist - 0330 135 4400**

More information <https://www.gov.uk/government/organisations/flood-forecasting-centre>