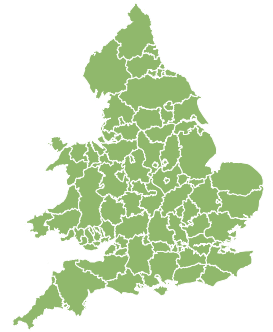
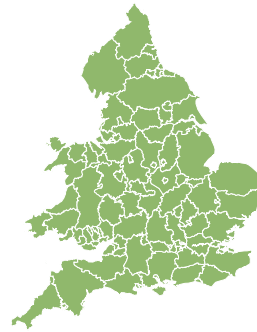
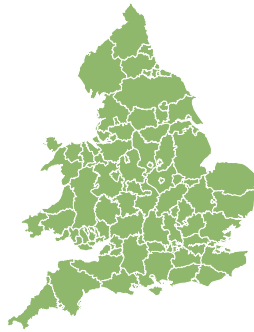
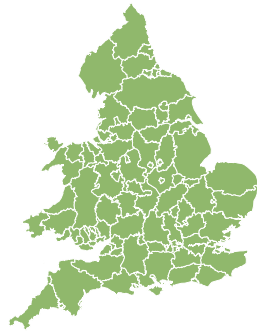
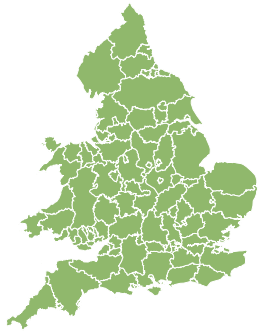


# Flood Guidance Statement

10:30hrs Saturday 05 October 2024



Saturday

5 Oct 2024 10:30-23:59

Trend since last FGS

Steady



Sunday

6 Oct 2024

Steady



Monday

7 Oct 2024

Steady



Tuesday

8 Oct 2024

Steady



Wednesday

9 Oct 2024

Steady



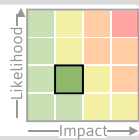
Minor inland flooding impacts are possible across parts of the East and South East of England on Sunday and Monday. The overall flood risk for the next five days is VERY LOW. See end of FGS for 6-10 day forecast.

## Specific Areas of Concern Map 1 - Sunday 6 and Monday 7 October 2024

RISK AREA A

Impact **MINOR**

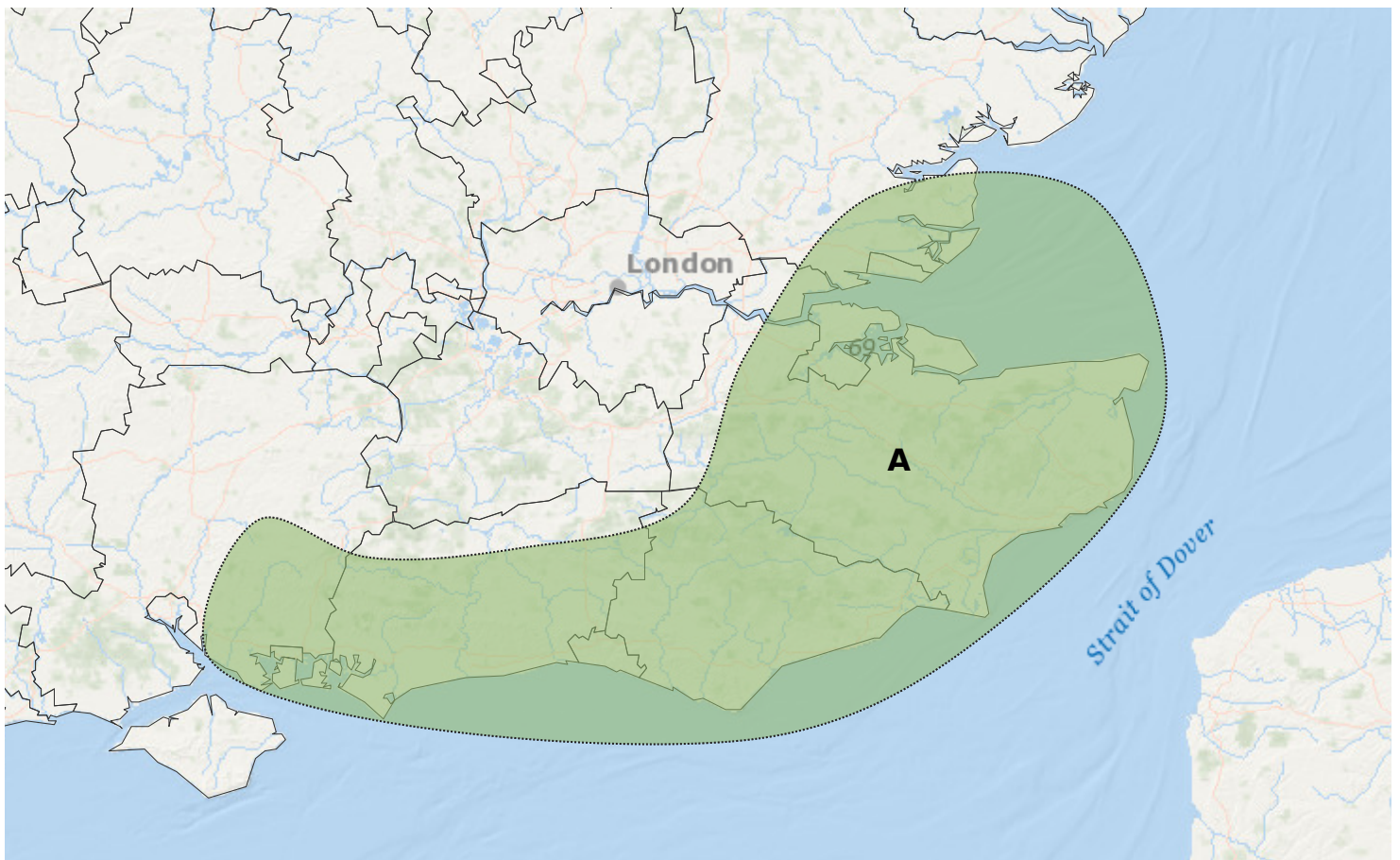
Likelihood **LOW**



Source River Surface

Likely duration 2 Days

Minor inland flooding impacts are possible on Sunday and into Monday.



## Assessment of flood risk



### Rivers

---

The river flood risk is VERY LOW for the next five days.

Minor river flooding impacts are possible across parts of the East and South East of England on Sunday and Monday, due to heavy rainfall overnight. See Specific Area of Concern Map.



### Surface water

---

The surface water flood risk is VERY LOW for the next five days.

Minor surface water flooding impacts are possible across parts of the East and South East of England on Sunday and Monday, due to heavy rainfall overnight. See Specific Area of Concern Map.

Impacts could include localised flooding from urban and fast responding smaller watercourses/catchments, drains, channels and flooding from overland flow.



### Coastal/Tidal

---

The coastal/tidal flood risk is VERY LOW for the next five days.



### Groundwater

---

The groundwater flood risk is VERY LOW for the next five days.

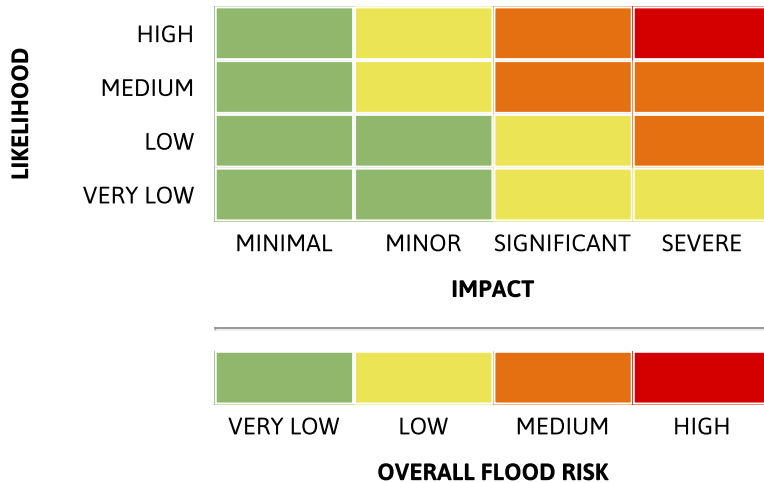
# Flood Guidance Statement

10:30hrs Saturday 05 October 2024

## 6-10 day forecast

There is potential for inland flooding disruption early on in the 6-10 day period due to some unsettled, wet and windy weather.

### Flood risk matrix



### Summary of potential impacts

#### MINIMAL

Isolated and minor flooding of low-lying land and roads  
Isolated spray/wave on coastal promenades  
Little or no disruption to travel, but wet road surfaces

#### MINOR

Localised flooding of land and roads  
Flooding affecting individual properties  
Disruption to travel and key sites in flood plans

#### SIGNIFICANT

Flooding affecting parts of communities  
Possible danger to life and damage to buildings/structures  
Disruption to travel and key sites in flood plans

#### SEVERE

Danger to life, severe disruption to travel  
Widespread flooding affecting whole communities  
Widespread disruption or loss of infrastructure  
Large scale evacuation of properties possible

Next statement due **10:30hrs Sunday 06 October 2024 (all times are local)**

Contact details **Flood Forecasting Centre Duty Hydrometeorologist - 0330 135 4400**

More information <https://www.gov.uk/government/organisations/flood-forecasting-centre>