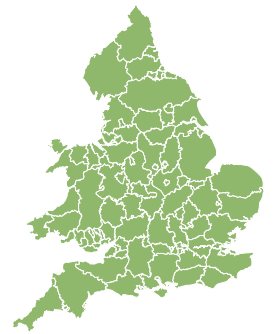
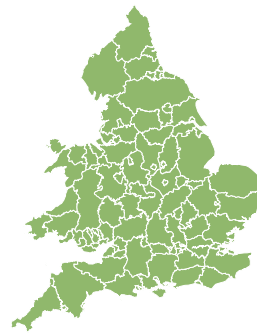
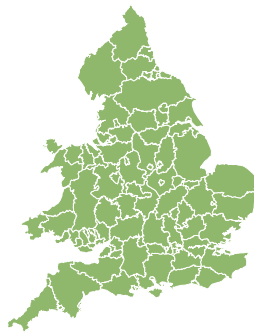
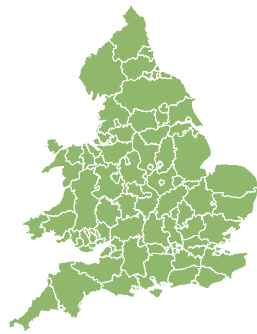
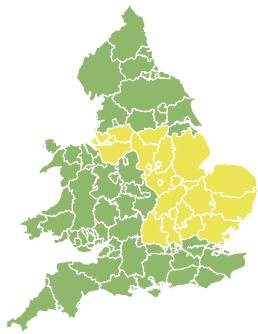


Flood Guidance Statement

10:30hrs Tuesday 01 October 2024



Tuesday

1 Oct 2024 10:30-23:59

Trend since last FGS

Increased



Wednesday

2 Oct 2024

Steady



Thursday

3 Oct 2024

Steady



Friday

4 Oct 2024

Steady



Saturday

5 Oct 2024

Steady



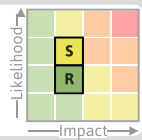
Minor inland flooding impacts are expected today in parts of England. The overall flood risk is LOW.

Specific Areas of Concern Map 1 - Tuesday 01 October 2024

RISK AREA A

Impact **MINOR**

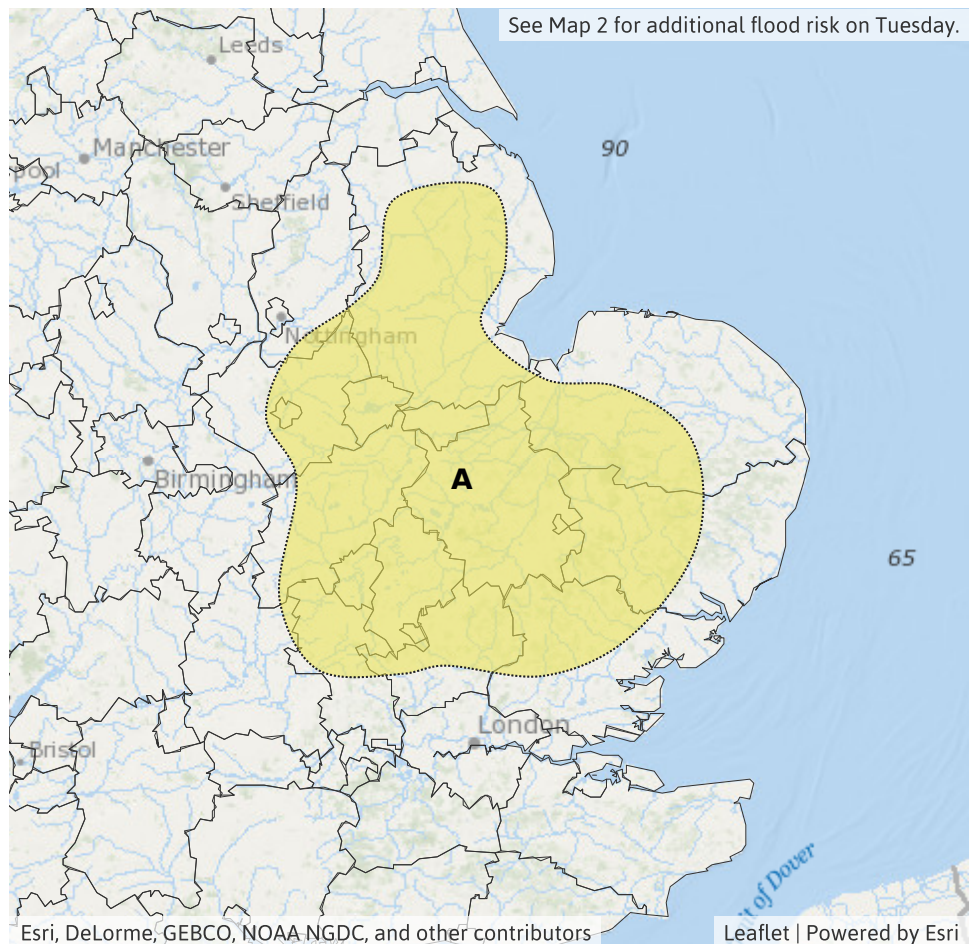
Likelihood **MEDIUM**



Source River Surface

Likely duration 1 Day

Mainly surface water impacts. Minor river impacts central/west/south of polygon.



Flood Guidance Statement

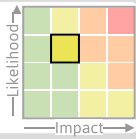
10:30hrs Tuesday 01 October 2024

Specific Areas of Concern Map 2 - Tuesday 01 October 2024

RISK AREA B

Impact **MINOR**

Likelihood **MEDIUM**



Source River

Likely duration 1 Day

Ongoing river flooding impacts following heavy rainfall on Monday.

RISK AREA C

Impact **MINOR**

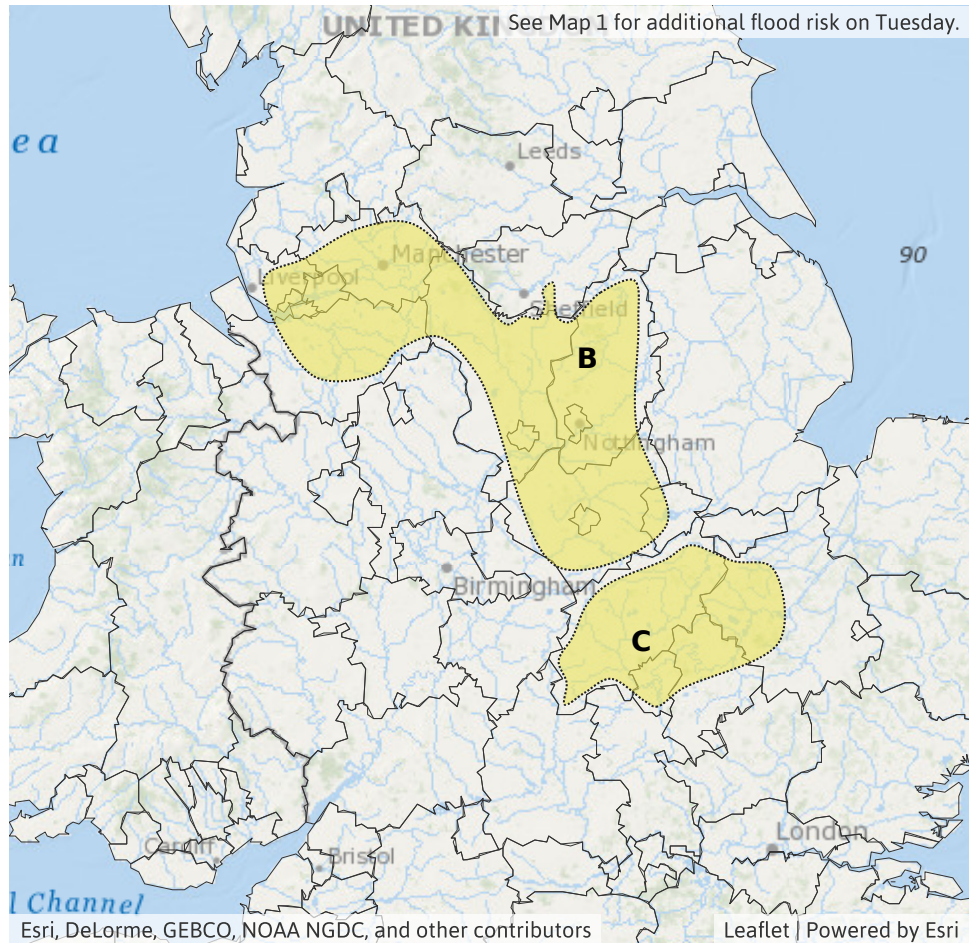
Likelihood **HIGH**



Source River

Likely duration 1 Day

Ongoing river flooding impacts from recent heavy rain.



Assessment of flood risk



Rivers

The river flood risk is LOW today (Tuesday).

Minor river flooding impacts are expected in parts of England today (Tuesday) in response to recent and ongoing rainfall. See Specific Areas of Concern Maps.



Surface water

The surface water flood risk is LOW today (Tuesday).

Widespread heavy rain across parts of England brings the potential for localised minor river flooding impacts today (Tuesday). See Specific Areas of Concern Maps.

Impacts could include localised flooding from urban and fast responding smaller watercourses/catchments, drains, channels and flooding from overland flow.



Coastal/Tidal

The coastal/tidal flood risk is VERY LOW for the next five days.



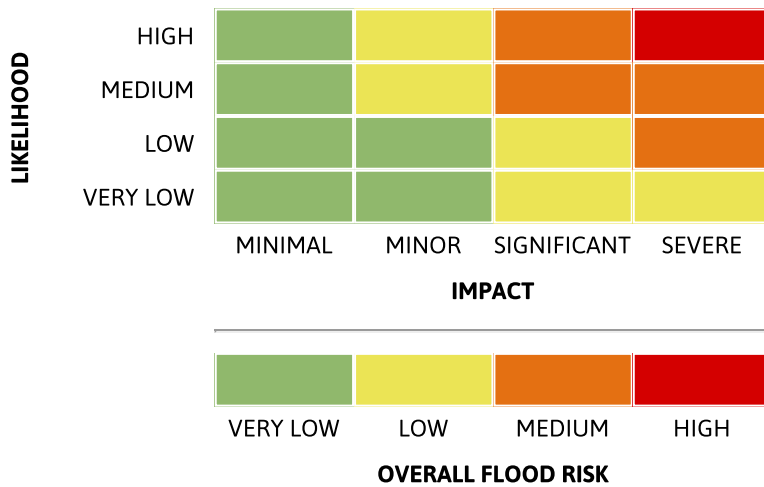
Groundwater

The groundwater flood risk is VERY LOW for the next five days.

Flood Guidance Statement

10:30hrs Tuesday 01 October 2024

Flood risk matrix



Summary of potential impacts

MINIMAL

Isolated and minor flooding of low-lying land and roads
Isolated spray/wave on coastal promenades
Little or no disruption to travel, but wet road surfaces

MINOR

Localised flooding of land and roads
Flooding affecting individual properties
Disruption to travel and key sites in flood plans

SIGNIFICANT

Flooding affecting parts of communities
Possible danger to life and damage to buildings/structures
Disruption to travel and key sites in flood plans

SEVERE

Danger to life, severe disruption to travel
Widespread flooding affecting whole communities
Widespread disruption or loss of infrastructure
Large scale evacuation of properties possible

Next statement due **10:30hrs Wednesday 02 October 2024 (all times are local)**

Contact details **Flood Forecasting Centre Duty Hydrometeorologist - 0330 135 4400**

More information <https://www.gov.uk/government/organisations/flood-forecasting-centre>