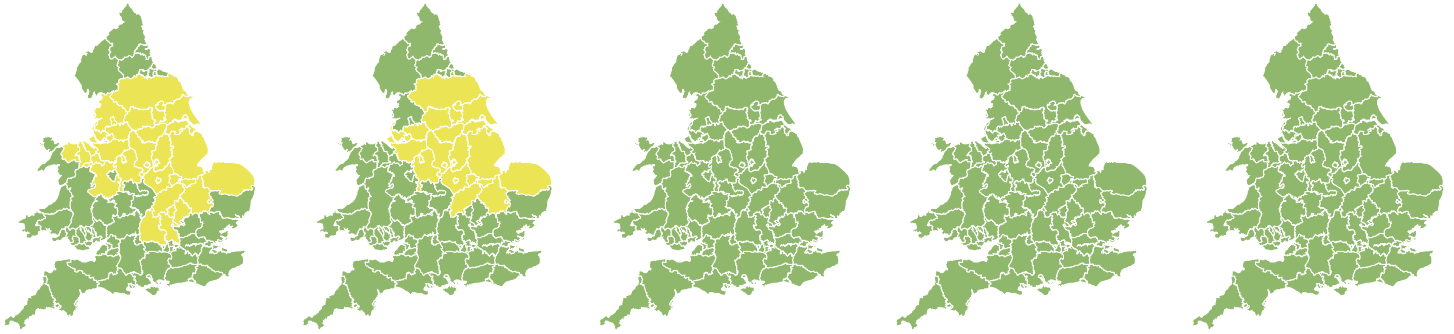


Flood Guidance Statement

10:30hrs Monday 30 September 2024



Monday

30 Sep 2024 10:30-23:59
Trend since last FGS

Steady →

Tuesday

1 Oct 2024

Steady →

Wednesday

2 Oct 2024

Steady →

Thursday

3 Oct 2024

Steady →

Friday

4 Oct 2024

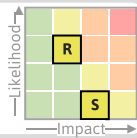
Steady →

Significant surface water flooding impacts are possible but not expected in parts of the Midlands, North and East of England on Monday and Tuesday. Minor inland flooding impacts more widely across England and Wales. The overall flood risk is LOW.

Specific Areas of Concern Map 1 - Monday 30 September 2024

RISK AREA A

Impact **SIGNIFICANT**
Likelihood **VERY LOW**

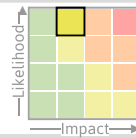


Source River Surface
Likely duration 2 Days

Significant surface water until Tuesday morning. Minor river Monday and Tuesday.

RISK AREA B

Impact **MINOR**
Likelihood **HIGH**

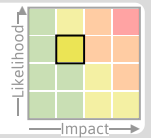


Source River
Likely duration 1 Day

Ongoing river flooding impacts expected on Monday following recent heavy rain.

RISK AREA C

Impact **MINOR**
Likelihood **MEDIUM**

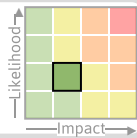


Source River Surface
Likely duration 2 Days

Surface water flooding only for Wales counties. Otherwise surface water and river flooding.

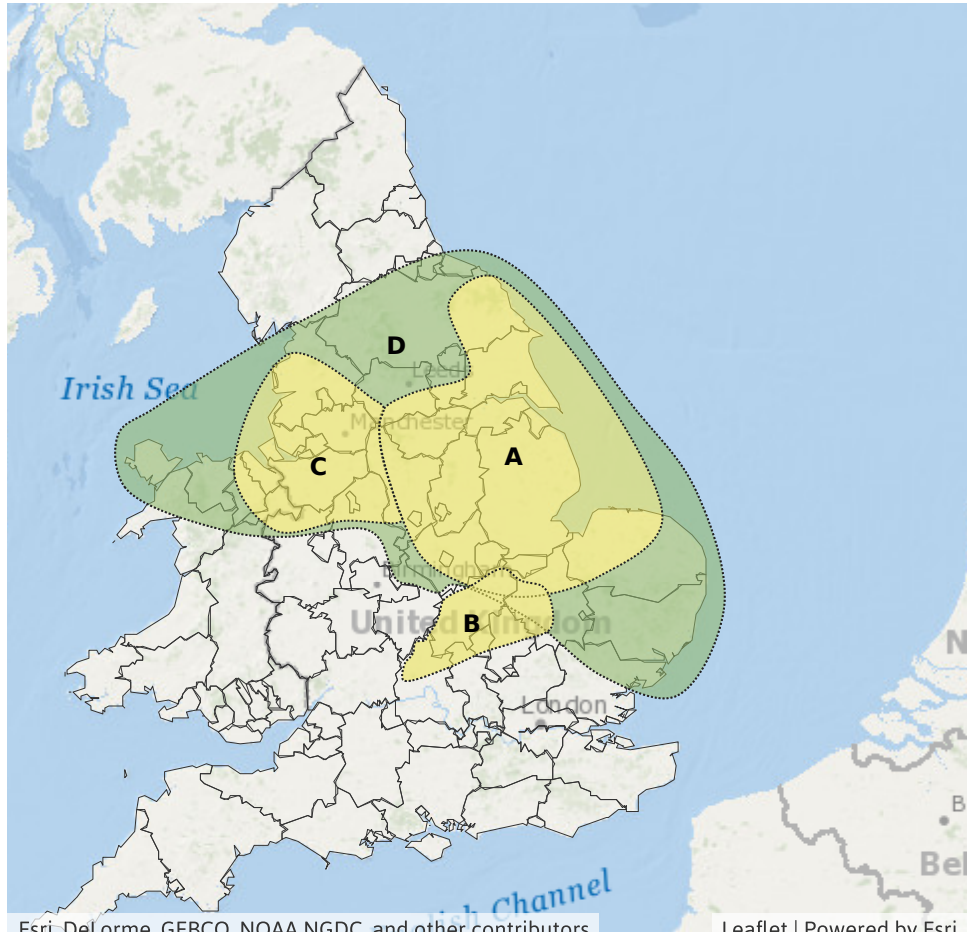
RISK AREA D

Impact **MINOR**
Likelihood **LOW**



Source River Surface
Likely duration 1 Day

Minor inland flooding impacts possible from widespread heavy rainfall.



Esri, DeLorme, GEBCO, NOAA NGDC, and other contributors

Leaflet | Powered by Esri

Flood Guidance Statement

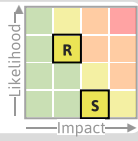
10:30hrs Monday 30 September 2024

Specific Areas of Concern Map 2 - Tuesday 01 October 2024

RISK AREA A

Impact **SIGNIFICANT**

Likelihood **VERY LOW**



Source River Surface

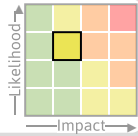
Likely duration 2 Days

Significant surface water until Tuesday morning. Minor river Monday and Tuesday.

RISK AREA C

Impact **MINOR**

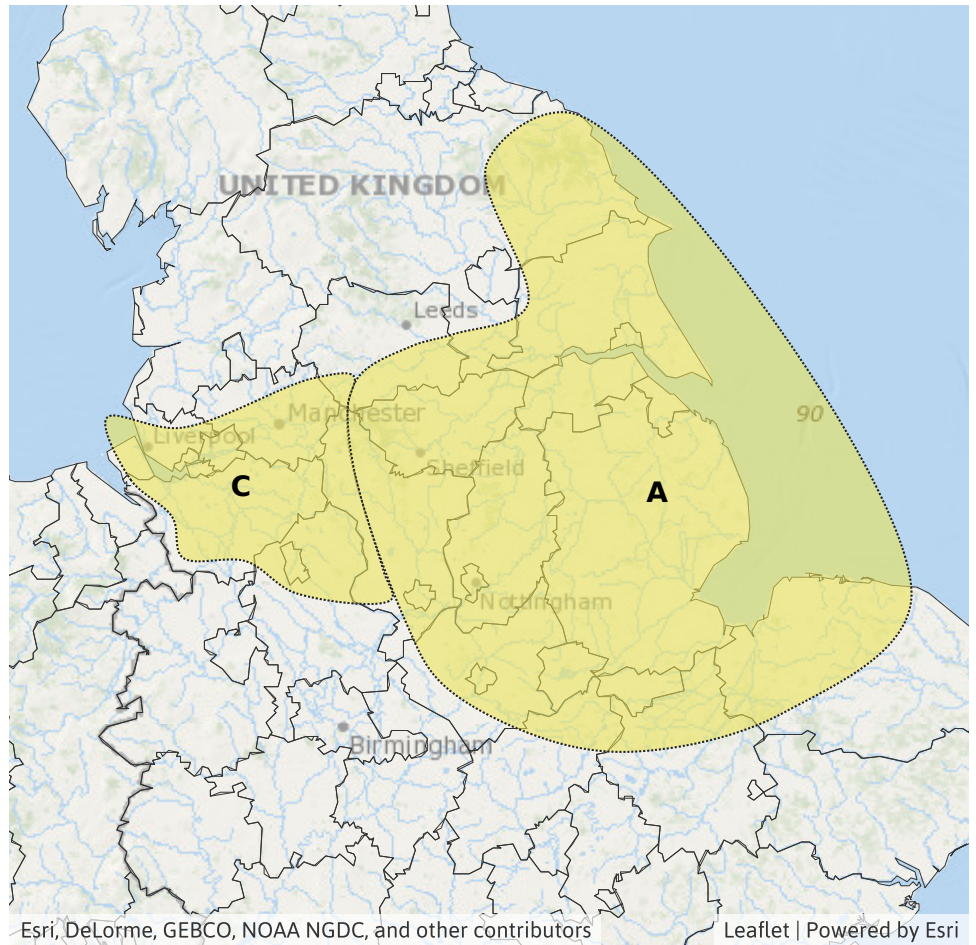
Likelihood **MEDIUM**



Source River

Likely duration 2 Days

Inland flooding Monday. River impacts only Tuesday.



Assessment of flood risk



Surface water

The surface water flood risk is LOW today (Monday) and Tuesday.

Widespread heavy rainfall gives the potential for localised significant surface water flooding impacts in parts of England, with minor impacts probable more widely over England and Wales on Monday and early Tuesday morning. See Specific Areas of Concern Maps.

Impacts could include localised flooding from urban and fast responding smaller watercourses/catchments, drains, channels and flooding from overland flow.



Rivers

The river flood risk is LOW today (Monday) and Tuesday.

Following recent rainfall, minor ongoing river flooding impacts are expected in parts of England today (Monday). Further rainfall today and early morning Tuesday gives the potential for further minor river flooding impacts across parts of England and Wales. See Specific Areas of Concern Maps.



Coastal/Tidal

The coastal/tidal flood risk is VERY LOW for the next five days.



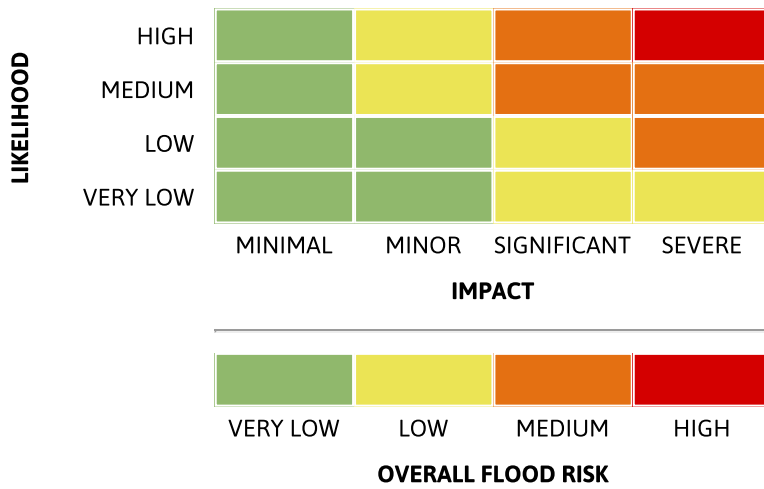
Groundwater

The groundwater flood risk is VERY LOW for the next five days.

Flood Guidance Statement

10:30hrs Monday 30 September 2024

Flood risk matrix



Summary of potential impacts

MINIMAL

Isolated and minor flooding of low-lying land and roads
Isolated spray/wave on coastal promenades
Little or no disruption to travel, but wet road surfaces

MINOR

Localised flooding of land and roads
Flooding affecting individual properties
Disruption to travel and key sites in flood plans

SIGNIFICANT

Flooding affecting parts of communities
Possible danger to life and damage to buildings/structures
Disruption to travel and key sites in flood plans

SEVERE

Danger to life, severe disruption to travel
Widespread flooding affecting whole communities
Widespread disruption or loss of infrastructure
Large scale evacuation of properties possible

Next statement due **10:30hrs Tuesday 01 October 2024 (all times are local)**

Contact details **Flood Forecasting Centre Duty Hydrometeorologist - 0330 135 4400**

More information <https://www.gov.uk/government/organisations/flood-forecasting-centre>