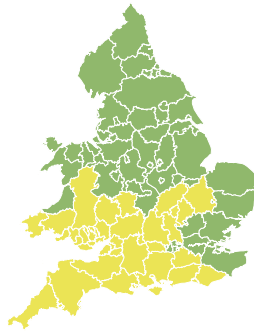
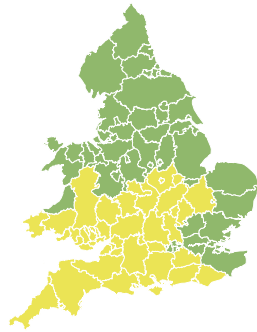
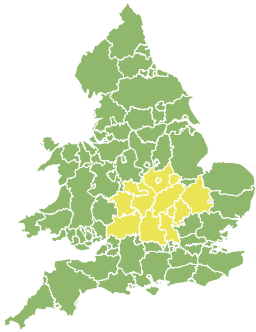


Flood Guidance Statement

10:30hrs Saturday 28 September 2024



Saturday

28 Sep 2024 10:30-23:59
Trend since last FGS

Steady →

Sunday

29 Sep 2024

Increased ↑

Monday

30 Sep 2024

Increased ↑

Tuesday

1 Oct 2024

Increased ↑

Wednesday

2 Oct 2024

Steady →

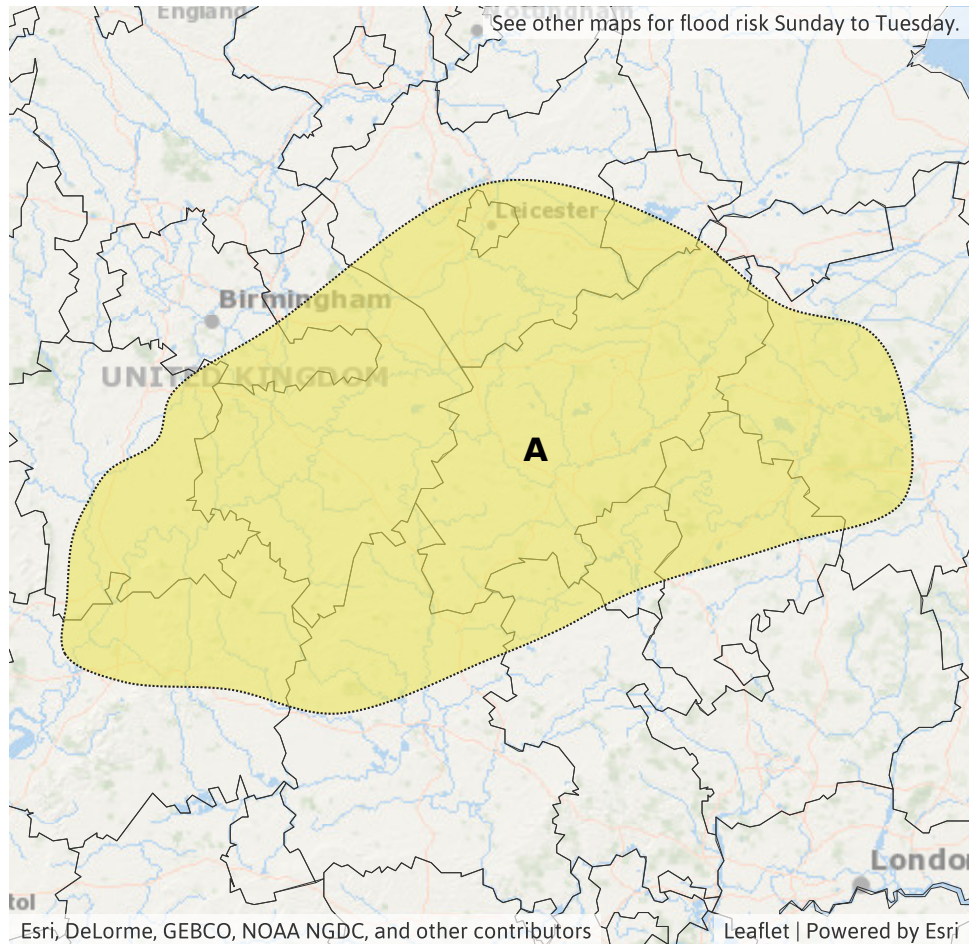
Minor ongoing river flooding impacts are expected in parts of England from Saturday to Monday. Minor inland flooding impacts are probable in parts of England and Wales during Sunday and Monday and possible on Tuesday. The overall flood risk is LOW.

Specific Areas of Concern Map 1 - Saturday 28 September 2024

RISK AREA A
Impact **MINOR**
Likelihood **HIGH**

Source River
Likely duration 3 Days

Ongoing river flooding through the weekend and into Monday following recent rainfall.



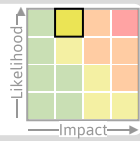
Flood Guidance Statement

10:30hrs Saturday 28 September 2024

Specific Areas of Concern Map 2 - Sunday 29 and Monday morning 30 September 2024

RISK AREA A

Impact **MINOR**
Likelihood **HIGH**

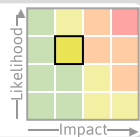


Source River
Likely duration 3 Days

Ongoing river flooding through the weekend and into Monday following recent rainfall.

RISK AREA B

Impact **MINOR**
Likelihood **MEDIUM**

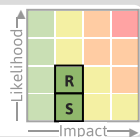


Source River Surface
Likely duration 2 Days

Minor inland flooding impacts from persistent, at times heavy, rainfall.

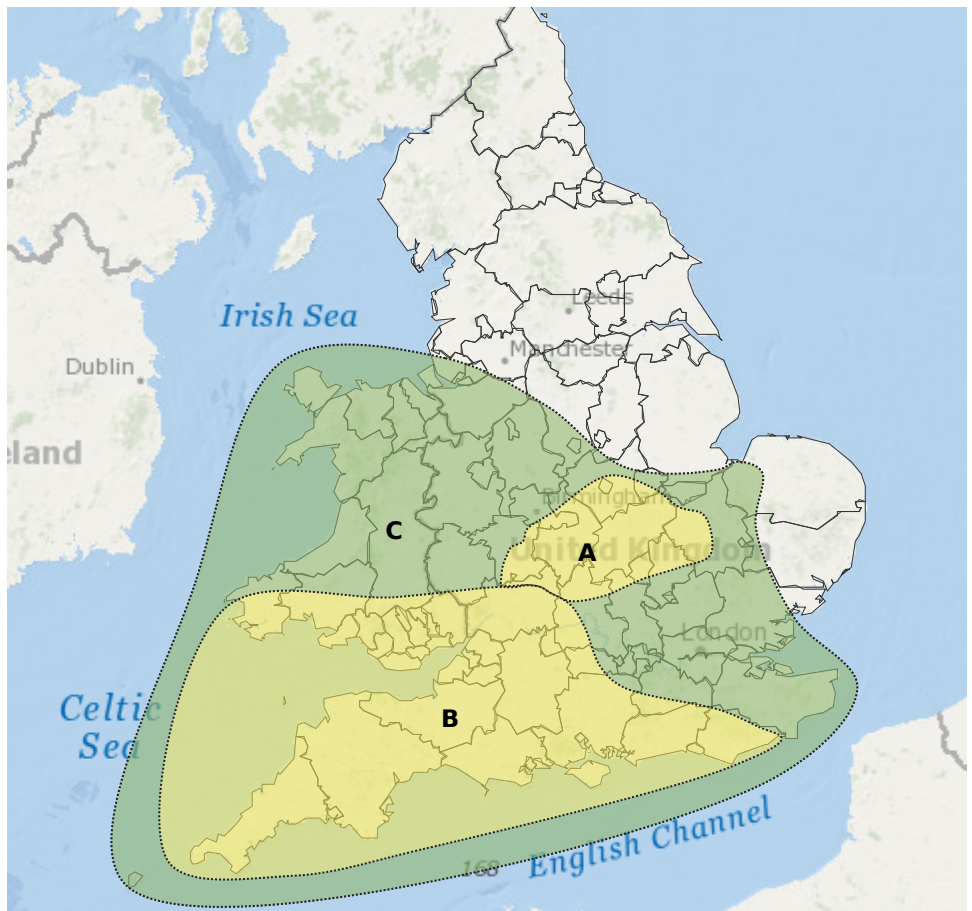
RISK AREA C

Impact **MINOR**
Likelihood **LOW**



Source River Surface
Likely duration 2 Days

Minor inland flooding impacts are possible through Sunday and into Monday morning.



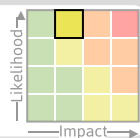
Esri, DeLorme, GEBCO, NOAA NGDC, and other contributors

Leaflet | Powered by Esri

Specific Areas of Concern Map 3 - Monday afternoon 30 September and Tuesday 1 October 2024

RISK AREA A

Impact **MINOR**
Likelihood **HIGH**



Source River
Likely duration 3 Days

Ongoing river flooding impacts expected on Monday following recent heavy rain.

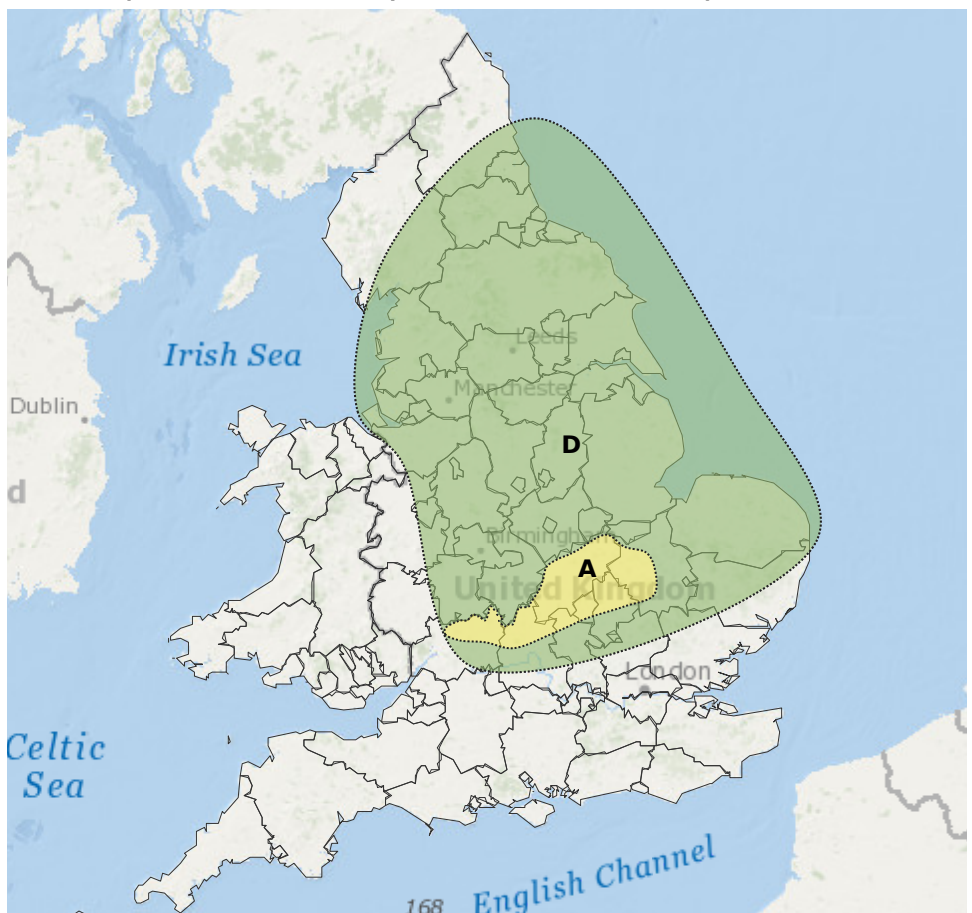
RISK AREA D

Impact **MINOR**
Likelihood **LOW**



Source River Surface
Likely duration 2 Days

Minor inland flooding impacts possible from Monday afternoon.



Esri, DeLorme, GEBCO, NOAA NGDC, and other contributors

Leaflet | Powered by Esri

Assessment of flood risk



Rivers

The river flood risk is LOW from today (Saturday) until Monday.

Following recent rainfall, minor ongoing river flooding impacts are expected in parts of England from today until Monday. Further rainfall arriving on Sunday, Monday and Tuesday gives further potential for minor river flooding impacts across parts of England and Wales.

See Specific Areas of Concern Maps.



Surface water

The surface water flood risk is LOW on Sunday and Monday.

Rainfall arriving on Sunday, Monday and Tuesday gives potential for minor surface water flooding impacts across parts of England and Wales. Impacts could include localised flooding from urban and fast responding smaller watercourses/catchments, drains, channels and flooding from overland flow.

See Specific Areas of Concern Maps.



Coastal/Tidal

The coastal/tidal flood risk is VERY LOW for the next five days.



Groundwater

The groundwater flood risk is VERY LOW for the next five days.

Flood Guidance Statement

10:30hrs Saturday 28 September 2024

Flood risk matrix



Summary of potential impacts

MINIMAL

Isolated and minor flooding of low-lying land and roads
Isolated spray/wave on coastal promenades
Little or no disruption to travel, but wet road surfaces

MINOR

Localised flooding of land and roads
Flooding affecting individual properties
Disruption to travel and key sites in flood plans

SIGNIFICANT

Flooding affecting parts of communities
Possible danger to life and damage to buildings/structures
Disruption to travel and key sites in flood plans

SEVERE

Danger to life, severe disruption to travel
Widespread flooding affecting whole communities
Widespread disruption or loss of infrastructure
Large scale evacuation of properties possible

Next statement due **10:30hrs Sunday 29 September 2024 (all times are local)**

Contact details **Flood Forecasting Centre Duty Hydrometeorologist - 0330 135 4400**

More information <https://www.gov.uk/government/organisations/flood-forecasting-centre>