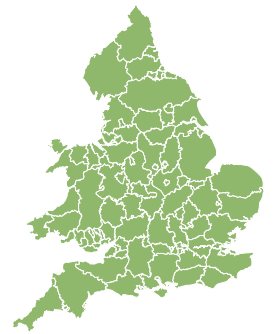
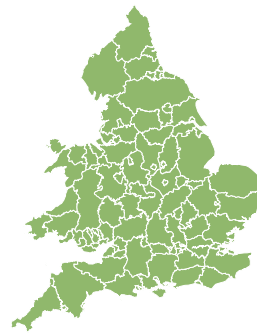
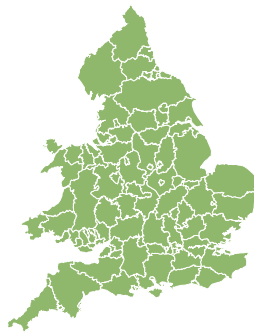
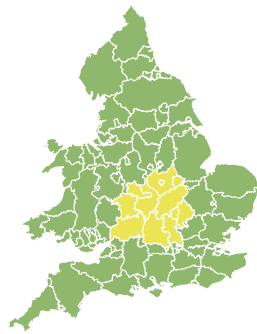
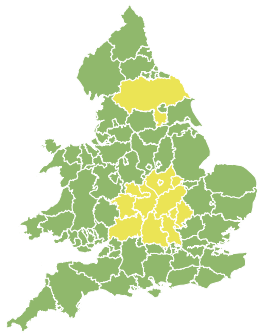


# Flood Guidance Statement

10:30hrs Friday 27 September 2024



Friday

27 Sep 2024 10:30-23:59  
Trend since last FGS

Steady →

Saturday

28 Sep 2024

Steady →

Sunday

29 Sep 2024

Increased ↑

Monday

30 Sep 2024

Increased ↑

Tuesday

1 Oct 2024

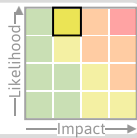
Steady →

Minor ongoing river flooding impacts are expected in parts of England on Friday and Saturday. Minor inland flooding impacts are also possible across parts of Wales and England on Sunday and Monday. The overall flood risk is LOW.

## Specific Areas of Concern Map 1 - Friday 27 and Saturday 28 September 2024

### RISK AREA A

Impact **MINOR**  
Likelihood **HIGH**

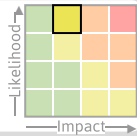


Source River  
Likely duration 2 Days

Minor ongoing river flooding until Saturday following recent rainfall.

### RISK AREA B

Impact **MINOR**  
Likelihood **HIGH**

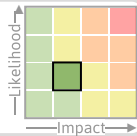


Source River  
Likely duration 1 Day

Ongoing river flooding along the River Esk today following recent heavy rain.

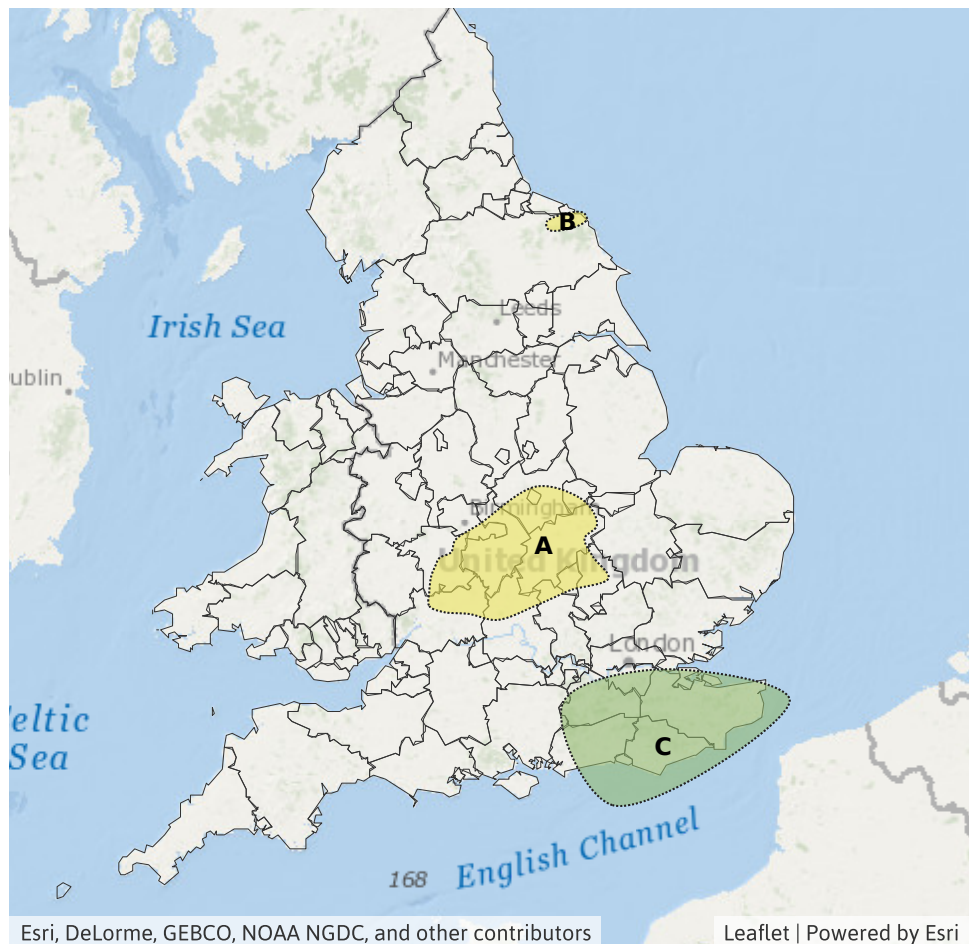
### RISK AREA C

Impact **MINOR**  
Likelihood **LOW**



Source River  
Likely duration 1 Day

Ongoing river flooding following recent rainfall.



Esri, DeLorme, GEBCO, NOAA NGDC, and other contributors

Leaflet | Powered by Esri

# Flood Guidance Statement

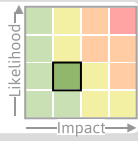
10:30hrs Friday 27 September 2024

## Specific Areas of Concern Map 2 - Sunday 29 and Monday 30 September 2024

RISK AREA **D**

Impact **MINOR**

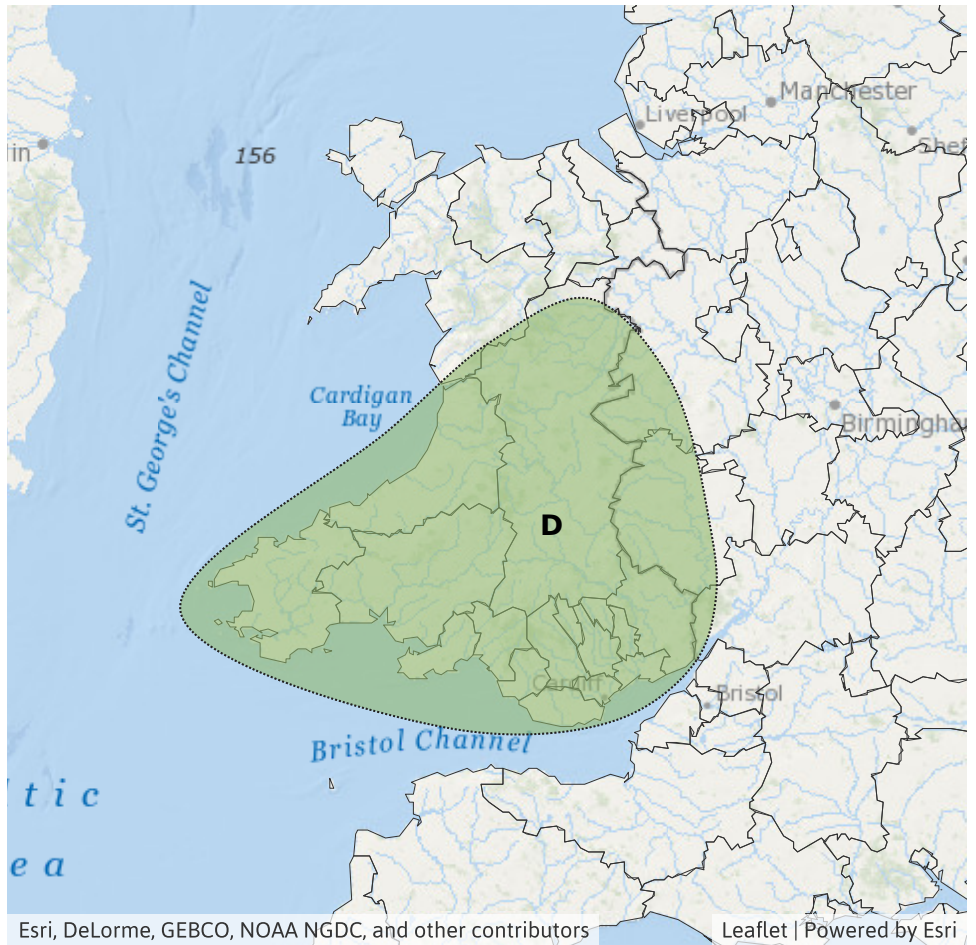
Likelihood **LOW**



Source River Surface

Likely duration 2 Days

Minor impacts possible due to rain falling onto already saturated catchments.



## Assessment of flood risk



### Rivers

---

The river flood risk is LOW today (Friday) and Saturday.

Following recent rainfall, minor ongoing river flooding impacts are expected in parts of England today and Saturday. Minor river flooding impacts are also possible across parts of Wales, and possible but not expected more widely in parts of England on Sunday and Monday. See Specific Areas of Concern Maps.



### Surface water

---

The surface water flood risk is VERY LOW for the next five days.

Minor surface water flooding impacts are possible across parts of Wales on Sunday and Monday due to heavy rain.

Impacts could include localised flooding from urban and fast responding smaller watercourses/catchments, drains, channels and flooding from overland flow.



### Coastal/Tidal

---

The coastal/tidal flood risk is VERY LOW for the next five days.



### Groundwater

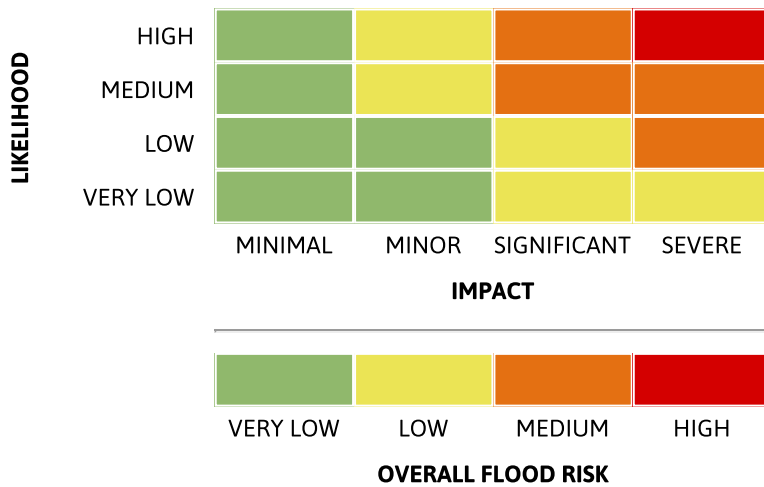
---

The groundwater flood risk is VERY LOW for the next five days.

# Flood Guidance Statement

10:30hrs Friday 27 September 2024

## Flood risk matrix



## Summary of potential impacts

### MINIMAL

Isolated and minor flooding of low-lying land and roads  
Isolated spray/wave on coastal promenades  
Little or no disruption to travel, but wet road surfaces

### MINOR

Localised flooding of land and roads  
Flooding affecting individual properties  
Disruption to travel and key sites in flood plans

### SIGNIFICANT

Flooding affecting parts of communities  
Possible danger to life and damage to buildings/structures  
Disruption to travel and key sites in flood plans

### SEVERE

Danger to life, severe disruption to travel  
Widespread flooding affecting whole communities  
Widespread disruption or loss of infrastructure  
Large scale evacuation of properties possible

Next statement due **10:30hrs Saturday 28 September 2024 (all times are local)**

Contact details **Flood Forecasting Centre Duty Hydrometeorologist - 0330 135 4400**

More information <https://www.gov.uk/government/organisations/flood-forecasting-centre>