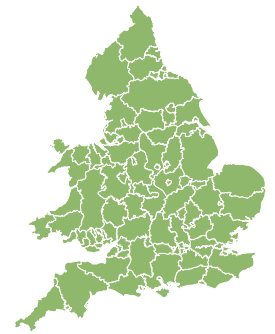
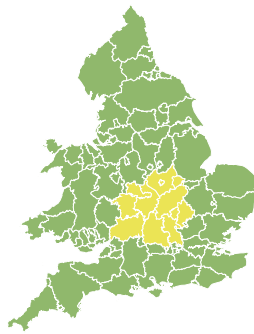
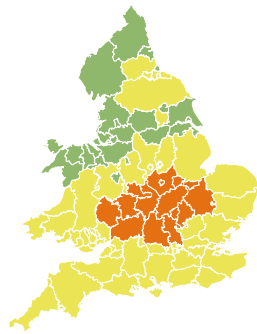
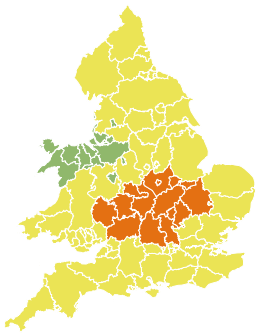


Flood Guidance Statement

15:30hrs Thursday 26 September 2024



Thursday



26 Sep 2024 15:30-23:59
Trend since last FGS

Steady



Friday

27 Sep 2024

Steady



Saturday

28 Sep 2024

Steady



Sunday

29 Sep 2024

Steady



Monday

30 Sep 2024

Steady

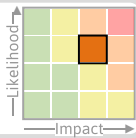


Significant inland flooding impacts are probable in parts of England and possible but not expected in Wales on Thursday and Friday, with additional minor inland flooding for some other areas. The overall flood risk is MEDIUM.

Specific Areas of Concern Map 1 - Thursday 26 and Friday 27 September 2024

RISK AREA A

Impact **SIGNIFICANT**
Likelihood **MEDIUM**

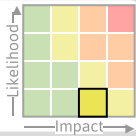


Source Surface
Likely duration 2 Days

Surface water impacts from heavy rain

RISK AREA B

Impact **SIGNIFICANT**
Likelihood **VERY LOW**

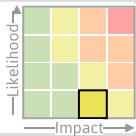


Source Surface
Likely duration 1 Day

Significant impacts expected Thursday only.

RISK AREA C

Impact **SIGNIFICANT**
Likelihood **VERY LOW**



Source Surface
Likely duration 2 Days

Significant impacts from Thursday evening into Friday morning.

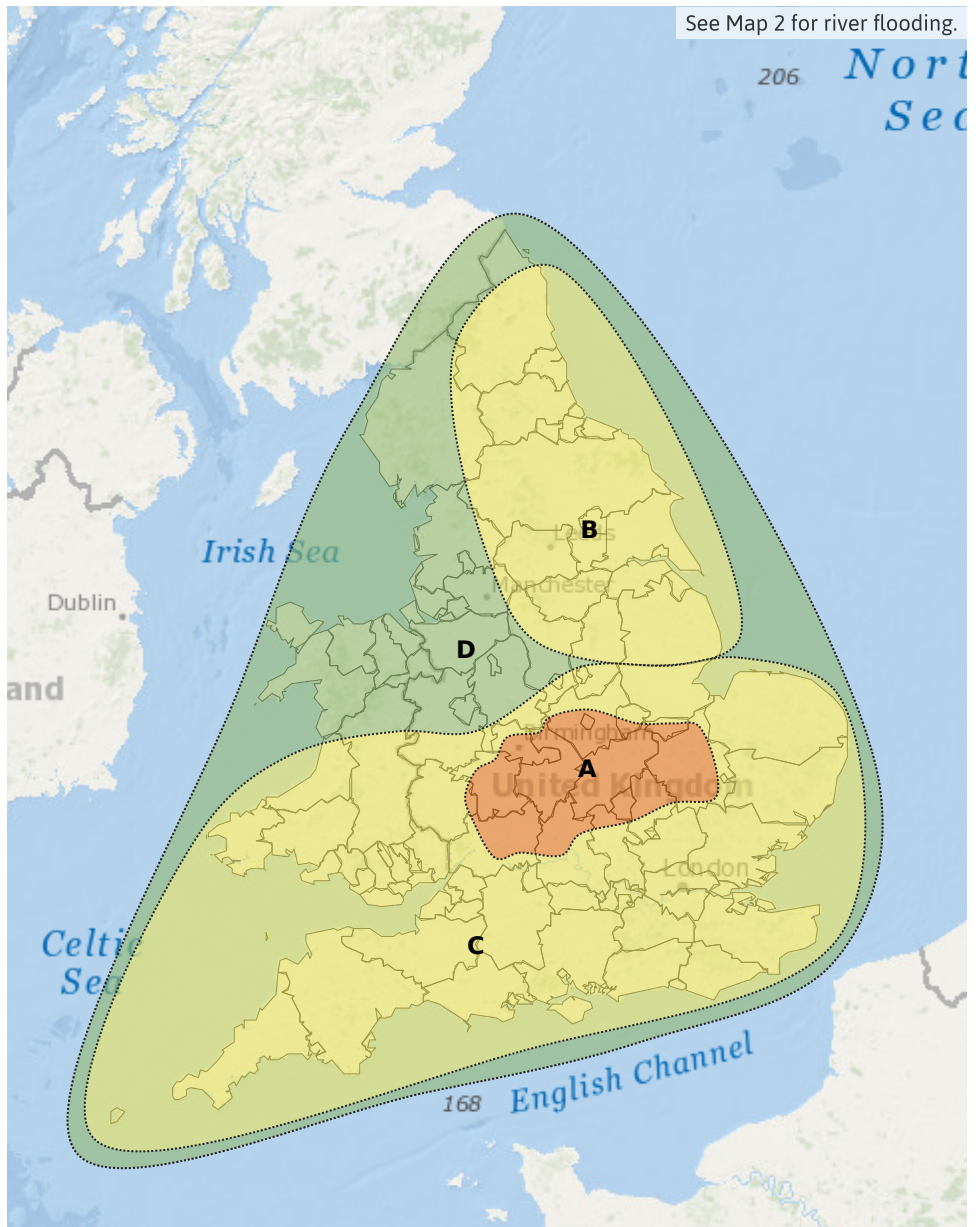
RISK AREA D

Impact **MINOR**
Likelihood **LOW**



Source Surface
Likely duration 2 Days

Inland flooding impacts from heavy rainfall Thursday and into Friday.



See Map 2 for river flooding.

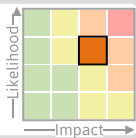
Flood Guidance Statement

15:30hrs Thursday 26 September 2024

Specific Areas of Concern Map 2 - Thursday 26 and Friday 27 September 2024

RISK AREA E

Impact **SIGNIFICANT**
Likelihood **MEDIUM**



Source River

Likely duration 3 Days

Significant river flooding impacts reducing to minor from Saturday

RISK AREA F

Impact **MINOR**
Likelihood **MEDIUM**



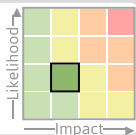
Source River

Likely duration 2 Days

River flooding impacts on Thursday and Friday

RISK AREA G

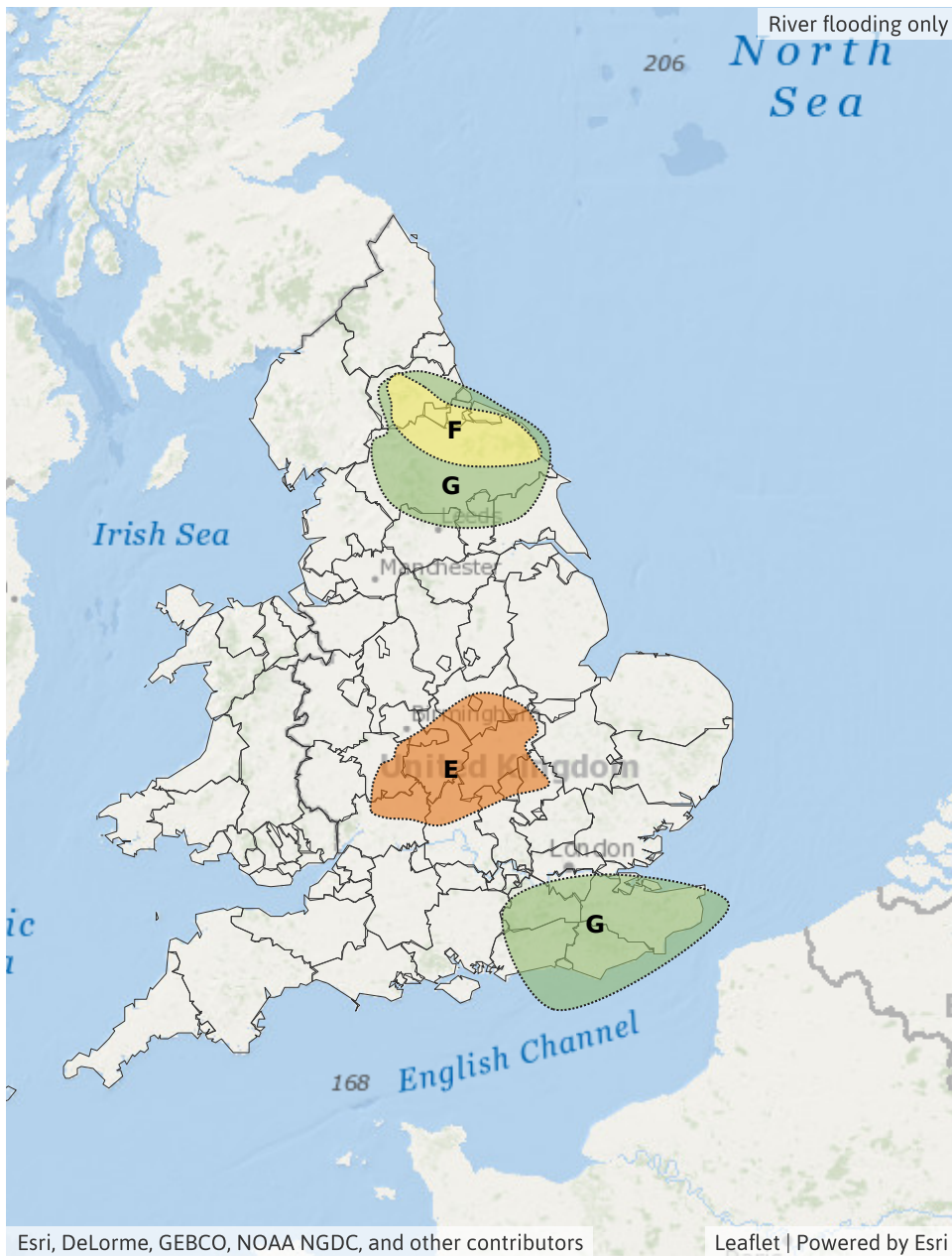
Impact **MINOR**
Likelihood **LOW**



Source River

Likely duration 2 Days

Risk of river flooding impacts with further rainfall on wet catchments.



Flood Guidance Statement

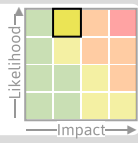
15:30hrs Thursday 26 September 2024

Specific Areas of Concern Map 3 - Saturday 28 September 2024

RISK AREA E

Impact **MINOR**

Likelihood **HIGH**



Source River

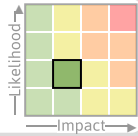
Likely duration 3 Days

Ongoing river flood impacts

RISK AREA J

Impact **MINOR**

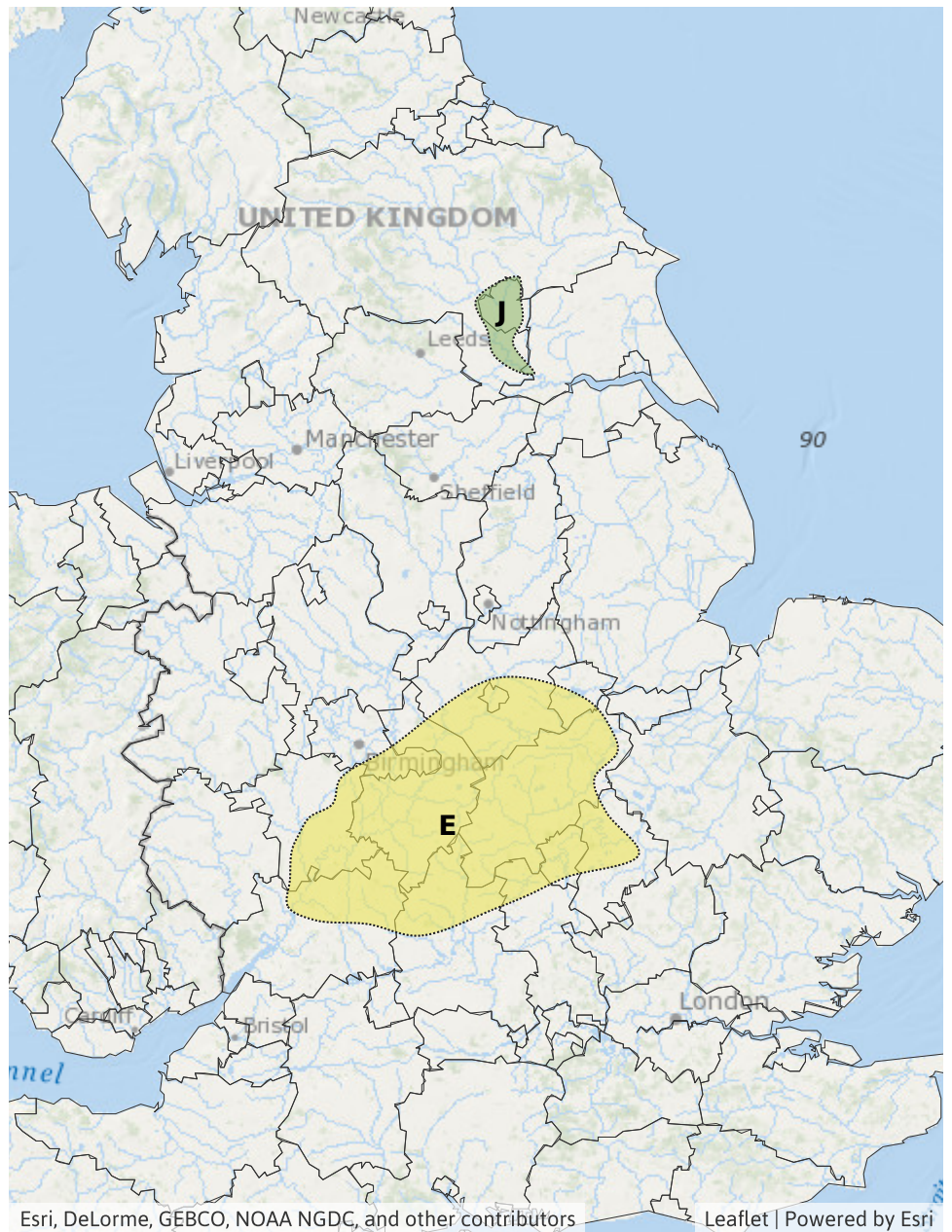
Likelihood **LOW**



Source River

Likely duration 1 Day

Ongoing river flood impacts



Assessment of flood risk



Surface water

The surface water flood risk is MEDIUM today (Thursday) and Friday.

Significant surface water flooding impacts are probable in parts of England and possible but not expected in parts of Wales today into Friday. Minor surface water flooding impacts are also possible more widely for England and Wales today due to heavy and persistent rain. See Specific Area of Concern Map 1.

Impacts could include localised flooding from urban and fast responding smaller watercourses/catchments, drains, channels and flooding from overland flow.



Rivers

The river flood risk is MEDIUM today (Thursday) and Friday and LOW on Saturday.

Significant river flooding impacts are probable in parts of England today and Friday (see Specific Areas of Concern Map 2). Minor river flooding impacts are also possible more widely in parts of England and Wales today and Friday. Impacts continuing into Saturday in parts of England.

Minor river flooding impacts are possible but not expected on Monday and Tuesday in parts of England due to further heavy rain.



Coastal/Tidal

The coastal/tidal flood risk is VERY LOW for the next five days.



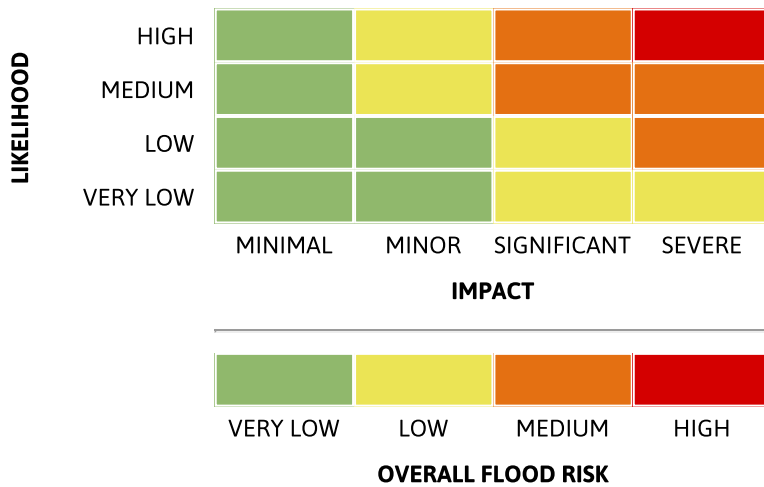
Groundwater

The groundwater flood risk is VERY LOW for the next five days.

Flood Guidance Statement

15:30hrs Thursday 26 September 2024

Flood risk matrix



Summary of potential impacts

MINIMAL

Isolated and minor flooding of low-lying land and roads
Isolated spray/wave on coastal promenades
Little or no disruption to travel, but wet road surfaces

MINOR

Localised flooding of land and roads
Flooding affecting individual properties
Disruption to travel and key sites in flood plans

SIGNIFICANT

Flooding affecting parts of communities
Possible danger to life and damage to buildings/structures
Disruption to travel and key sites in flood plans

SEVERE

Danger to life, severe disruption to travel
Widespread flooding affecting whole communities
Widespread disruption or loss of infrastructure
Large scale evacuation of properties possible



This badge shows that Rapid Flood Guidance products may be issued on the day(s) shown.

[Sign up for the Rapid Flood Guidance trial service.](#)

Next statement due **10:30hrs Friday 27 September 2024 (all times are local)**

Contact details **Flood Forecasting Centre Duty Hydrometeorologist - 0330 135 4400**

More information <https://www.gov.uk/government/organisations/flood-forecasting-centre>