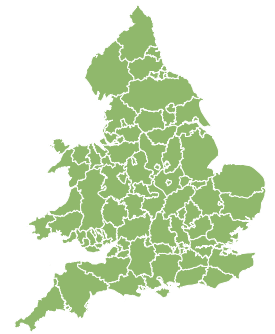
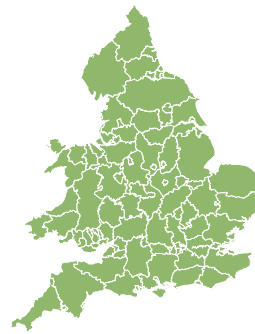
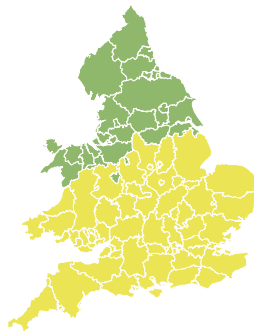
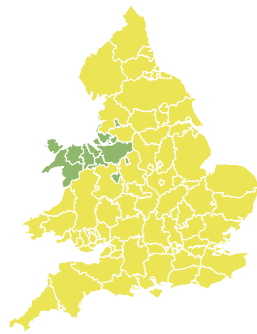
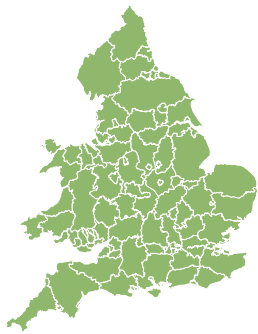


Flood Guidance Statement

10:30hrs Wednesday 25 September 2024



Wednesday

25 Sep 2024 10:30-23:59

Trend since last FGS

Increased ↑

Thursday

26 Sep 2024

Increased ↑



Friday

27 Sep 2024

Increased ↑

Saturday

28 Sep 2024

Steady →

Sunday

29 Sep 2024

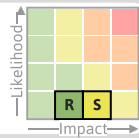
Steady →

Significant surface water flooding impacts are possible but not expected in parts of England and Wales on Thursday and Friday, with additional minor inland flooding today (Wednesday) until Friday. The overall flood risk is LOW.

Specific Areas of Concern Map 1 - Wednesday 25 to Friday 27 September 2024

RISK AREA A

Impact **SIGNIFICANT**
Likelihood **VERY LOW**

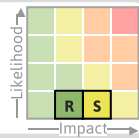


Source River Surface
Likely duration 1 Day

Significant impacts expected Thursday only.

RISK AREA B

Impact **SIGNIFICANT**
Likelihood **VERY LOW**

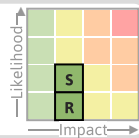


Source River Surface
Likely duration 2 Days

Significant impacts from Thursday evening into Friday morning.

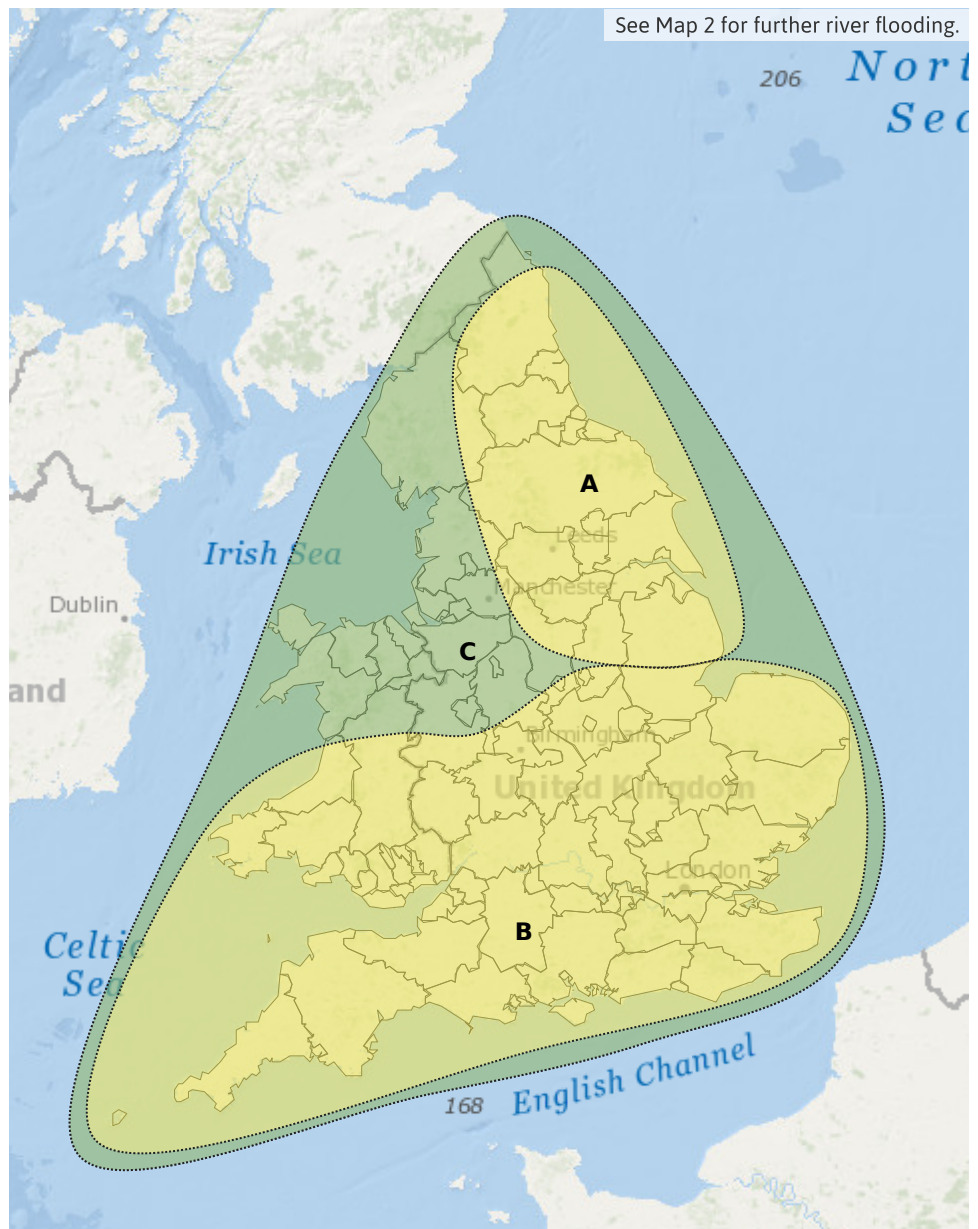
RISK AREA C

Impact **MINOR**
Likelihood **LOW**



Source River Surface
Likely duration 2 Days

Inland flooding impacts from heavy rainfall Wednesday and Thursday.



See Map 2 for further river flooding.

Flood Guidance Statement

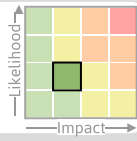
10:30hrs Wednesday 25 September 2024

Specific Areas of Concern Map 2 - Wednesday 25 to Friday 27 September 2024

RISK AREA D

Impact **MINOR**

Likelihood **LOW**



Source River

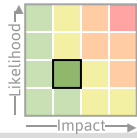
Likely duration 3 Days

Ongoing river flooding, with potential for new impacts due to further rainfall.

RISK AREA E

Impact **MINOR**

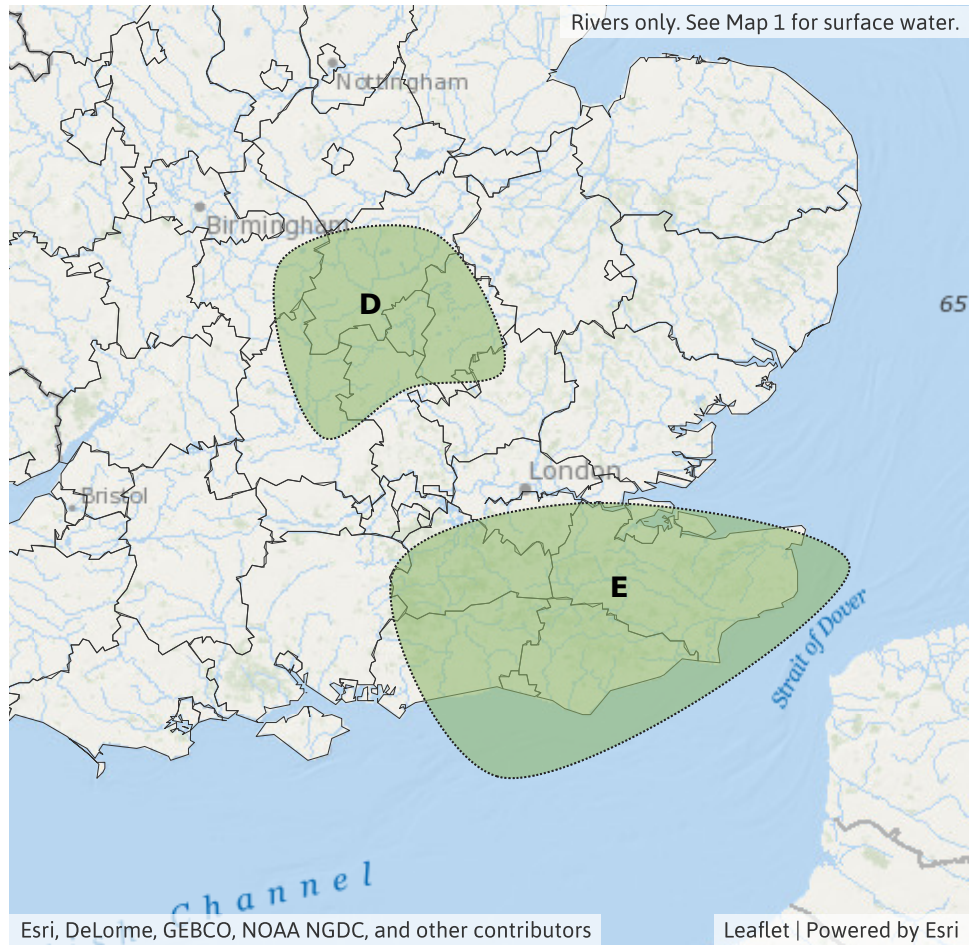
Likelihood **LOW**



Source River

Likely duration 3 Days

Risk of river flooding impacts with further rainfall on wet catchments.



Assessment of flood risk



Surface water

The surface water flood risk is LOW on Thursday and Friday.

Significant surface water flooding impacts are possible but not expected in parts of England on Thursday into Friday. Minor surface water flooding impacts are also possible in parts of England and Wales from today (Wednesday) until Friday due to heavy and persistent rain. See Specific Area of Concern Map.

Impacts could include localised flooding from urban and fast responding smaller watercourses/catchments, drains, channels and flooding from overland flow.



Rivers

The river flood risk is VERY LOW for the next five days.

Minor river flooding impacts are possible today (Wednesday) until Friday in parts of England and possible but not expected more widely in parts of England and Wales due to recent and further heavy rainfall. See Area of Concern Maps.



Coastal/Tidal

The coastal/tidal flood risk is VERY LOW for the next five days.



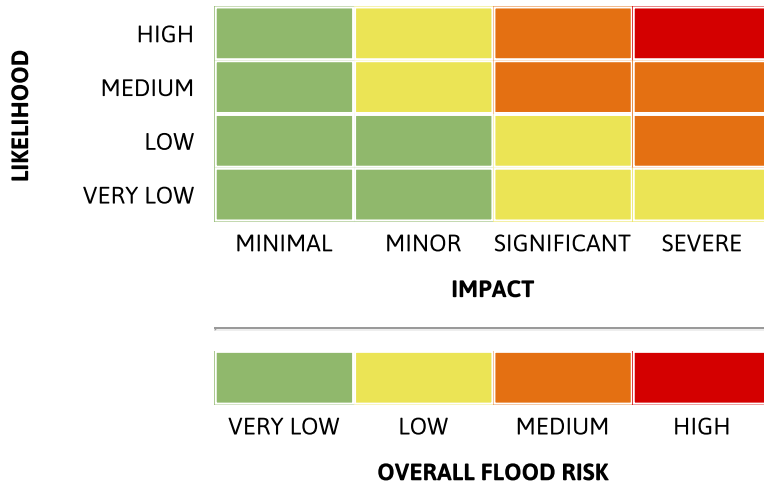
Groundwater

The groundwater flood risk is VERY LOW for the next five days.

Flood Guidance Statement

10:30hrs Wednesday 25 September 2024

Flood risk matrix



Summary of potential impacts

MINIMAL

Isolated and minor flooding of low-lying land and roads
Isolated spray/wave on coastal promenades
Little or no disruption to travel, but wet road surfaces

MINOR

Localised flooding of land and roads
Flooding affecting individual properties
Disruption to travel and key sites in flood plans

SIGNIFICANT

Flooding affecting parts of communities
Possible danger to life and damage to buildings/structures
Disruption to travel and key sites in flood plans

SEVERE

Danger to life, severe disruption to travel
Widespread flooding affecting whole communities
Widespread disruption or loss of infrastructure
Large scale evacuation of properties possible



This badge shows that Rapid Flood Guidance products may be issued on the day(s) shown.

[Sign up for the Rapid Flood Guidance trial service.](#)

Next statement due **10:30hrs Thursday 26 September 2024 (all times are local)**

Contact details **Flood Forecasting Centre Duty Hydrometeorologist - 0330 135 4400**

More information <https://www.gov.uk/government/organisations/flood-forecasting-centre>