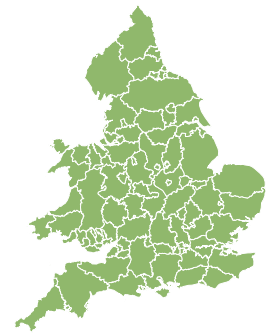
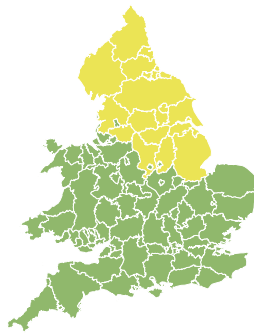
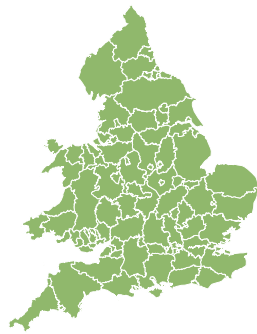
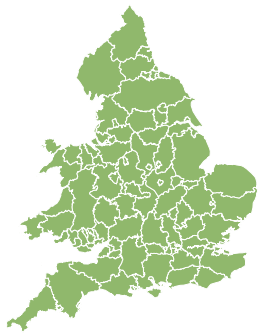


Flood Guidance Statement

10:30hrs Tuesday 24 September 2024



Tuesday

24 Sep 2024 10:30-23:59

Trend since last FGS

Steady



Wednesday

25 Sep 2024

Steady



Thursday

26 Sep 2024

Increased



Friday

27 Sep 2024

Steady



Saturday

28 Sep 2024

Steady



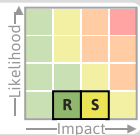
Significant surface water flooding impacts are possible but not expected in parts of England on Thursday. The overall flood risk is LOW.

Specific Areas of Concern Map 1 - Thursday 26 September 2024

RISK AREA A

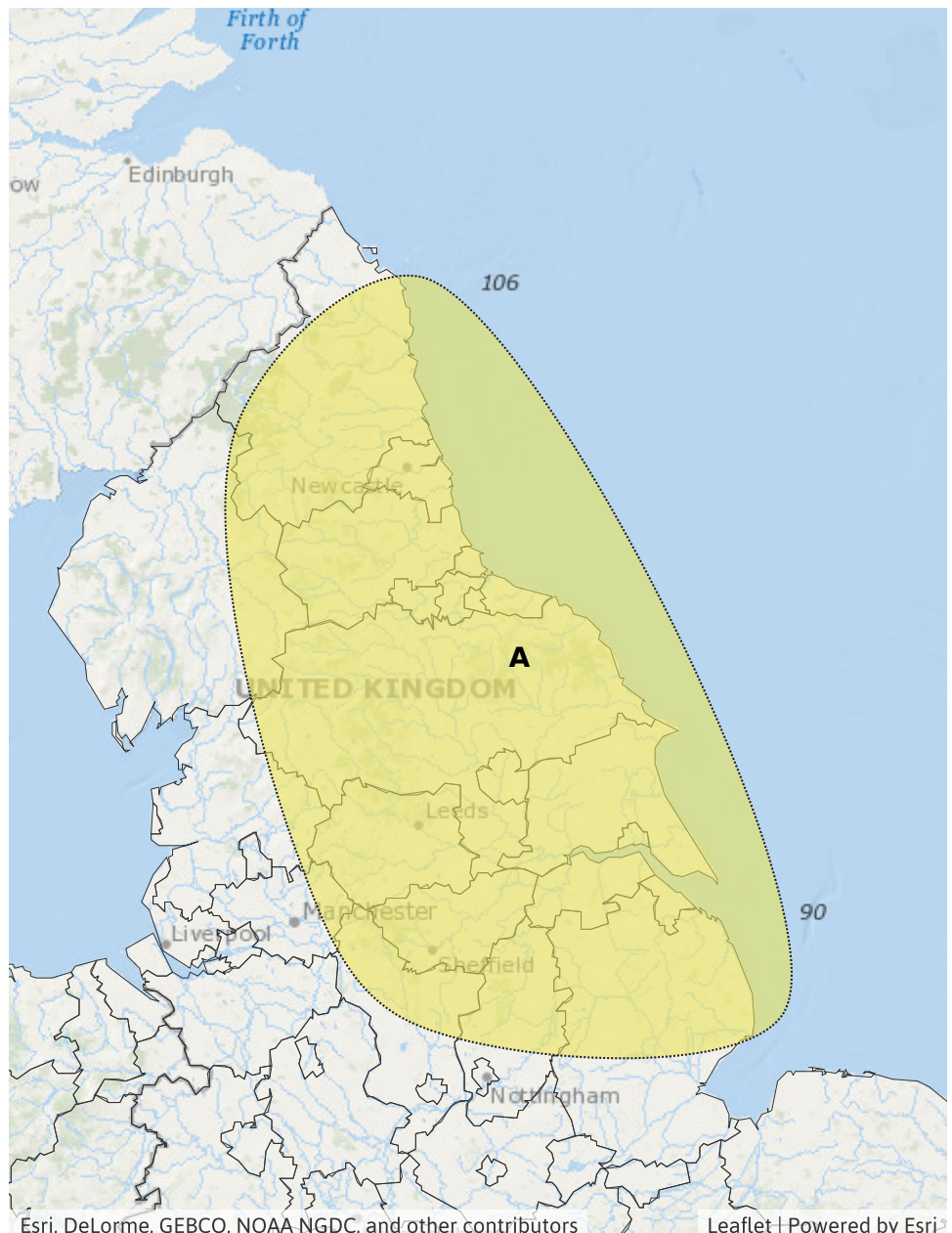
Impact **SIGNIFICANT**

Likelihood **VERY LOW**



Source River Surface
Likely duration 1 Day

Significant surface water and minor river
flooding impacts.



Assessment of flood risk



Surface water

The surface water flood risk is LOW on Thursday.

Significant surface water flooding impacts are possible but not expected in parts of England on Thursday. See Specific Area of Concern Map.

Minor surface water flooding impacts are also possible but not expected in parts of England and Wales on Wednesday and Thursday due to heavy and persistent rain.

Impacts could include localised flooding from urban and fast responding smaller watercourses/catchments, drains, channels and flooding from overland flow.



Rivers

The river flood risk is VERY LOW for the next five days.

Minor river flooding impacts are possible but not expected today (Tuesday), Wednesday and Thursday in parts of England is due to recent heavy rain and further rain on Wednesday and Thursday.



Coastal/Tidal

The coastal/tidal flood risk is VERY LOW for the next five days.



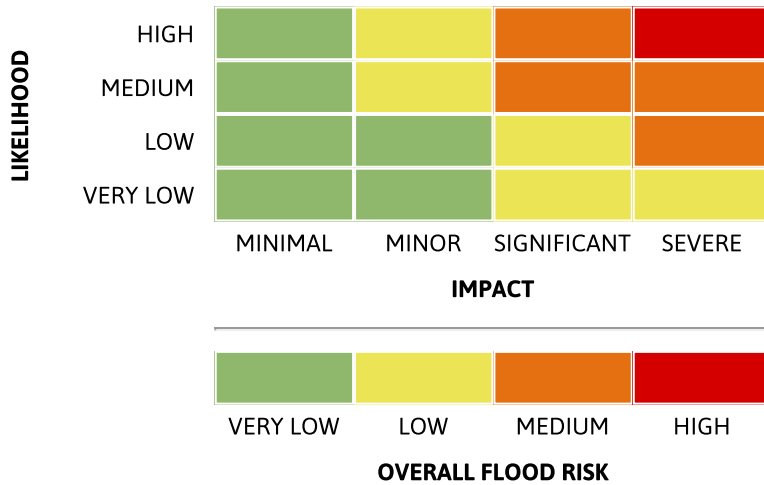
Groundwater

The groundwater flood risk is VERY LOW for the next five days.

Flood Guidance Statement

10:30hrs Tuesday 24 September 2024

Flood risk matrix



Summary of potential impacts

MINIMAL

Isolated and minor flooding of low-lying land and roads
Isolated spray/wave on coastal promenades
Little or no disruption to travel, but wet road surfaces

MINOR

Localised flooding of land and roads
Flooding affecting individual properties
Disruption to travel and key sites in flood plans

SIGNIFICANT

Flooding affecting parts of communities
Possible danger to life and damage to buildings/structures
Disruption to travel and key sites in flood plans

SEVERE

Danger to life, severe disruption to travel
Widespread flooding affecting whole communities
Widespread disruption or loss of infrastructure
Large scale evacuation of properties possible

Next statement due **10:30hrs Wednesday 25 September 2024 (all times are local)**

Contact details **Flood Forecasting Centre Duty Hydrometeorologist - 0330 135 4400**

More information <https://www.gov.uk/government/organisations/flood-forecasting-centre>