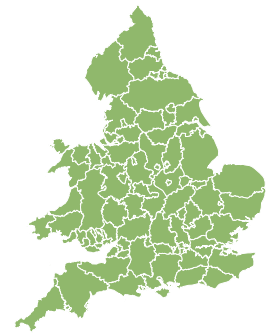
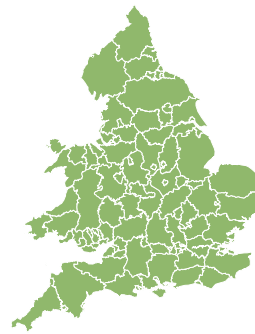
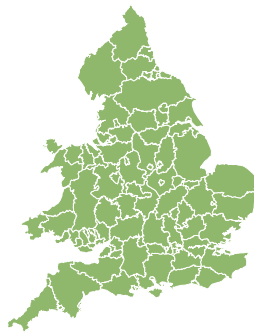
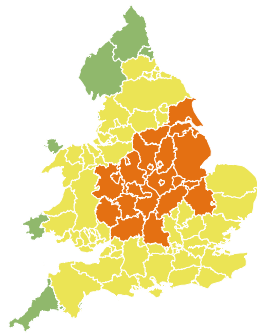
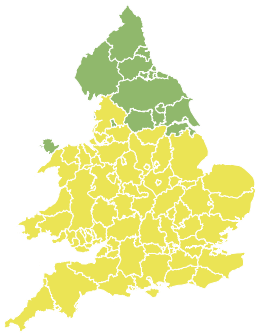


Flood Guidance Statement

15:00hrs Sunday 22 September 2024



Sunday



22 Sep 2024 15:00-23:59
Trend since last FGS

Steady



Monday

23 Sep 2024

Steady



Tuesday

24 Sep 2024

Steady



Wednesday

25 Sep 2024

Steady



Thursday

26 Sep 2024

Steady



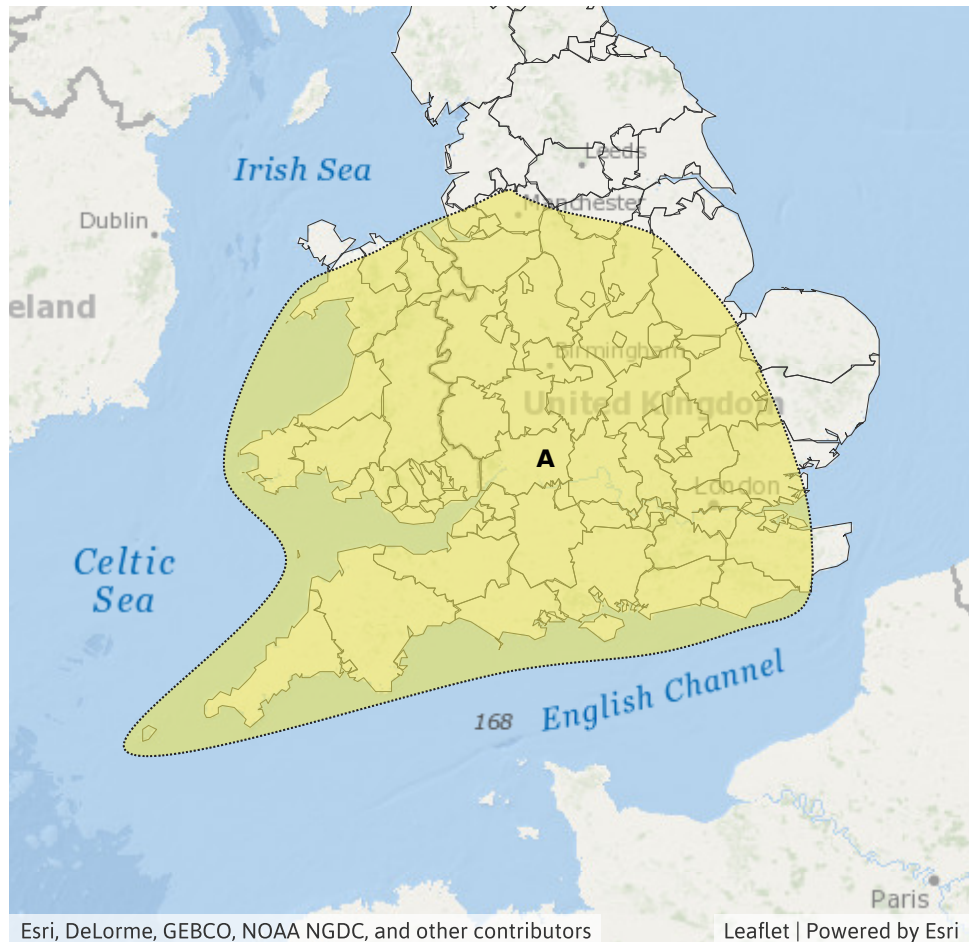
Significant surface water flooding impacts are probable in parts of England on Monday, and possible more widely in parts of England and Wales today (Sunday) and on Monday. The overall flood risk is MEDIUM.

Specific Areas of Concern Map 1 - Sunday 22 September 2024

RISK AREA A
Impact **SIGNIFICANT**
Likelihood **LOW**

Source River Surface
Likely duration 1 Day

Inland flooding impacts due to heavy rain and thunderstorms.



Flood Guidance Statement

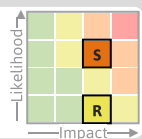
15:00hrs Sunday 22 September 2024

Specific Areas of Concern Map 2 - Monday 23 September 2024

RISK AREA B

Impact **SIGNIFICANT**

Likelihood **MEDIUM**



Source River Surface

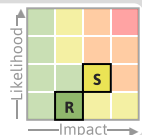
Likely duration 1 Day

Inland flooding impacts due to heavy rain and thunderstorms.

RISK AREA C

Impact **SIGNIFICANT**

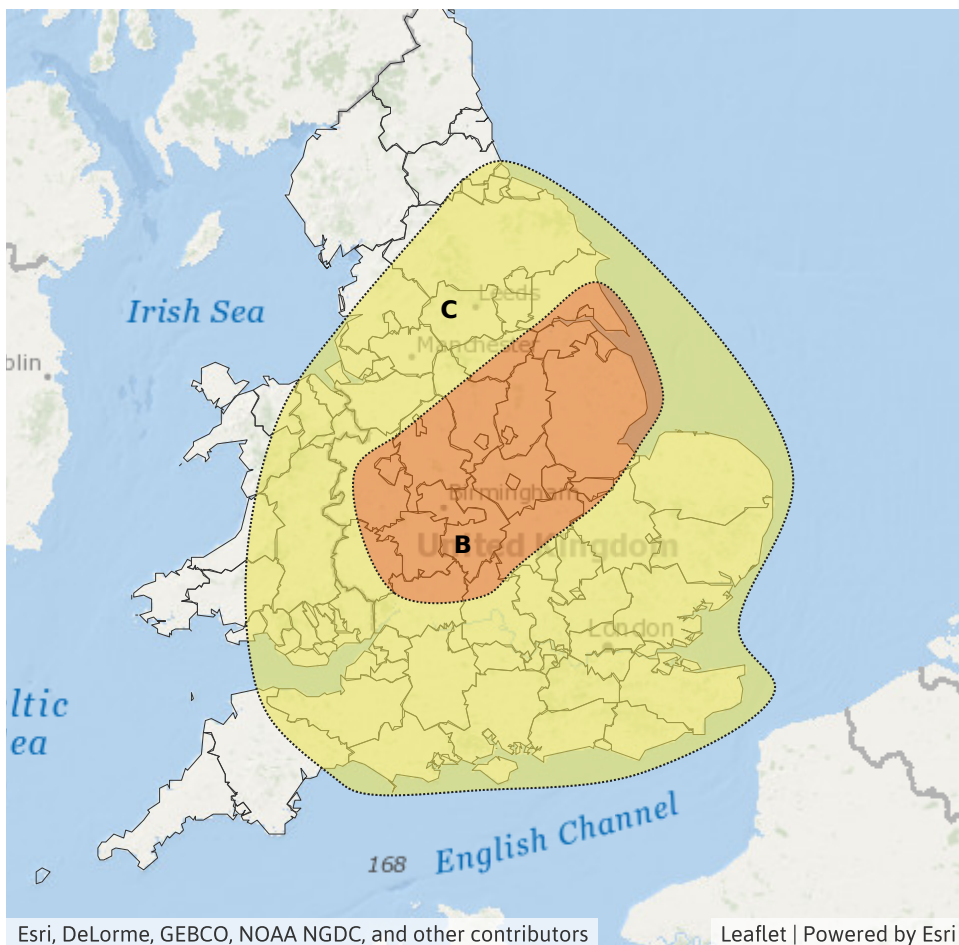
Likelihood **LOW**



Source River Surface

Likely duration 1 Day

Inland flooding impacts due to heavy rain and thunderstorms.



Esri, DeLorme, GEBCO, NOAA NGDC, and other contributors

Leaflet | Powered by Esri

Assessment of flood risk



Surface water

The surface water flood risk is MEDIUM on Monday.

Significant surface water flooding impacts are probable in parts of England on Monday due to heavy persistent rain and thunderstorms.

Significant impacts are also possible more widely in parts of England and Wales today (Sunday) and on Monday. See Specific Area of Concern Maps.

Impacts could include localised flooding from urban and fast responding smaller watercourses/catchments, drains, channels and flooding from overland flow.



Rivers

The river flood risk is LOW on Monday.

Significant river flooding impacts are possible but not expected in parts of England on Monday due to heavy persistent rain, especially across more reactive and urbanised catchments.

Minor river flooding impacts are possible but not expected more widely today (Sunday) and on Monday. See Specific Areas of Concern Maps.



Coastal/Tidal

The coastal/tidal flood risk is VERY LOW for the next five days.

Minimal coastal impacts are expected along some coasts today (Sunday) due to high peak water levels. Impacts may include coastal overtopping on low-lying roads and coastal promenades.



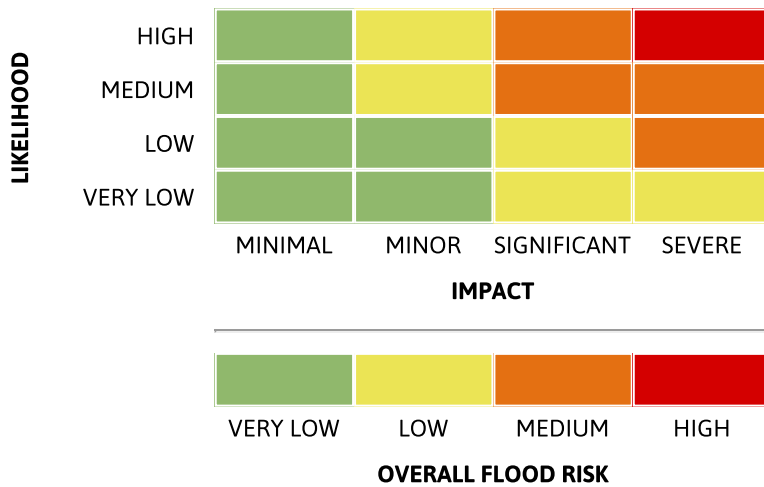
Groundwater

The groundwater flood risk is VERY LOW for the next five days.

Flood Guidance Statement

15:00hrs Sunday 22 September 2024

Flood risk matrix



Summary of potential impacts

MINIMAL

Isolated and minor flooding of low-lying land and roads
Isolated spray/wave on coastal promenades
Little or no disruption to travel, but wet road surfaces

MINOR

Localised flooding of land and roads
Flooding affecting individual properties
Disruption to travel and key sites in flood plans

SIGNIFICANT

Flooding affecting parts of communities
Possible danger to life and damage to buildings/structures
Disruption to travel and key sites in flood plans

SEVERE

Danger to life, severe disruption to travel
Widespread flooding affecting whole communities
Widespread disruption or loss of infrastructure
Large scale evacuation of properties possible



This badge shows that Rapid Flood Guidance products may be issued on the day(s) shown.

[Sign up for the Rapid Flood Guidance trial service.](#)

Next statement due **10:30hrs Monday 23 September 2024 (all times are local)**

Contact details **Flood Forecasting Centre Duty Hydrometeorologist - 0330 135 4400**

More information <https://www.gov.uk/government/organisations/flood-forecasting-centre>