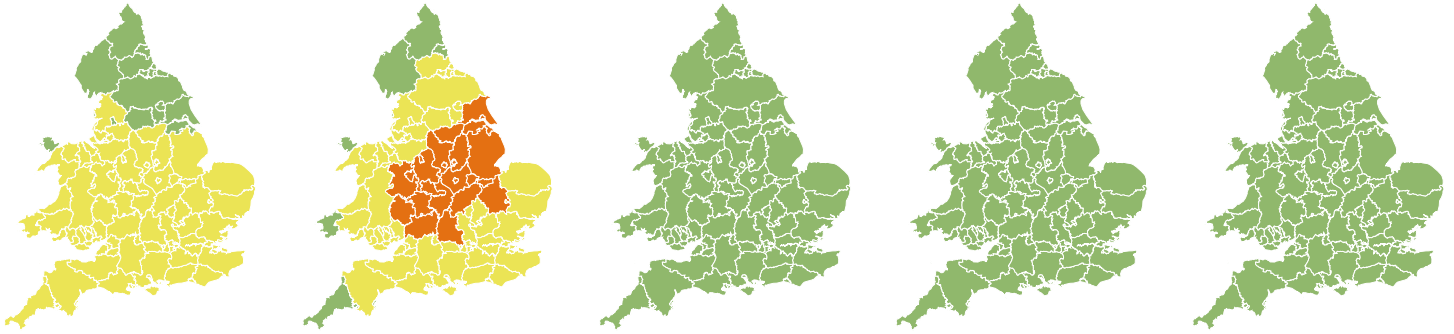


# Flood Guidance Statement

10:30hrs Sunday 22 September 2024



Sunday



22 Sep 2024 10:30-23:59  
Trend since last FGS

Steady



Monday

23 Sep 2024

Increased



Tuesday

24 Sep 2024

Steady



Wednesday

25 Sep 2024

Steady



Thursday

26 Sep 2024

Steady



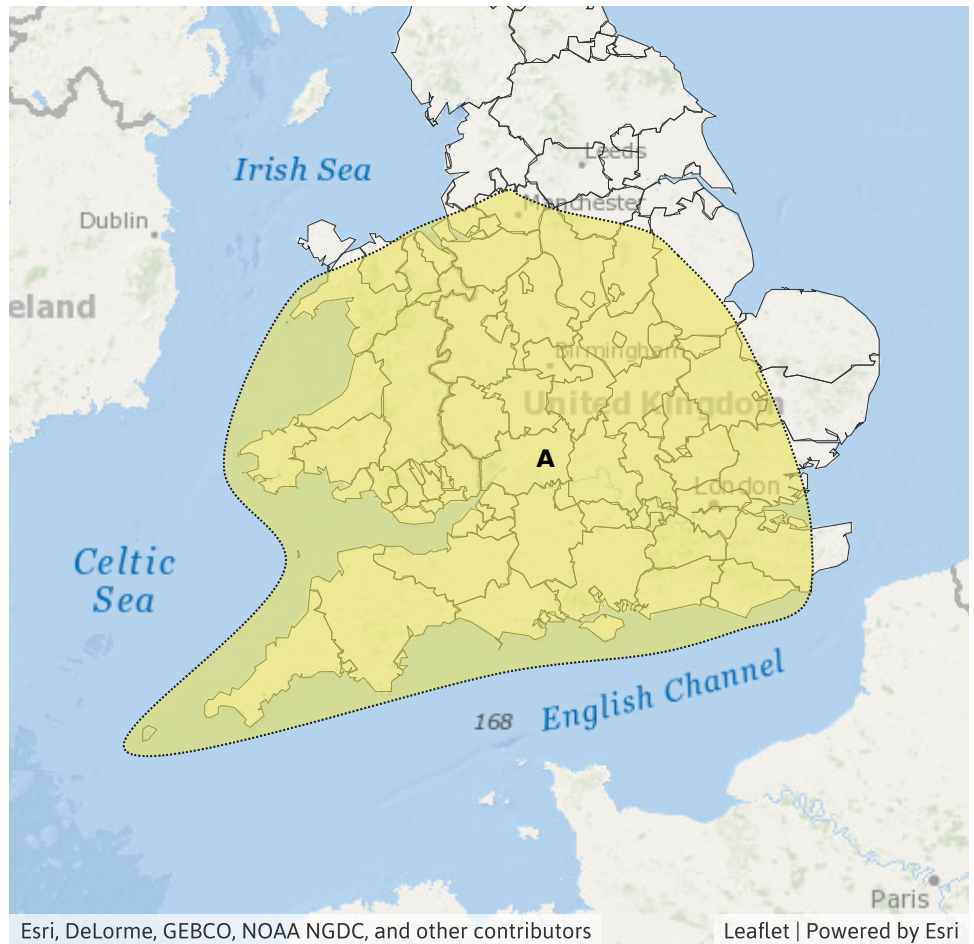
Significant surface water flooding impacts are probable in parts of England on Monday. Significant surface water flooding impacts are possible more widely in parts of England and Wales today (Sunday) and on Monday. The overall flood risk is MEDIUM.

## Specific Areas of Concern Map 1 - Sunday 22 September 2024

**RISK AREA A**  
Impact **SIGNIFICANT**  
Likelihood **LOW**

Source River Surface  
Likely duration 1 Day

Inland flooding impacts due to heavy rain and thunderstorms.



# Flood Guidance Statement

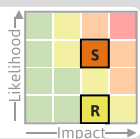
10:30hrs Sunday 22 September 2024

## Specific Areas of Concern Map 2 - Monday 23 September 2024

### RISK AREA B

Impact **SIGNIFICANT**

Likelihood **MEDIUM**



Source River Surface

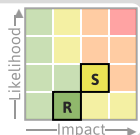
Likely duration 1 Day

Inland flooding impacts due to heavy rain and thunderstorms.

### RISK AREA C

Impact **SIGNIFICANT**

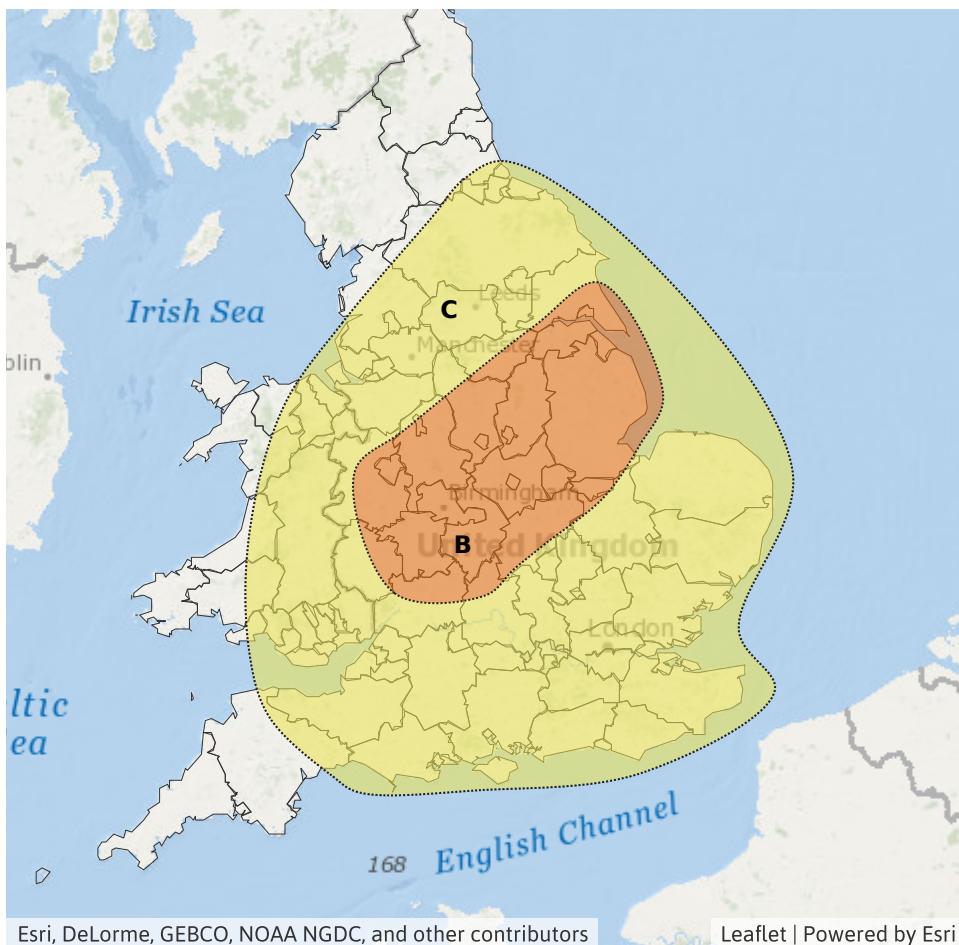
Likelihood **LOW**



Source River Surface

Likely duration 1 Day

Inland flooding impacts due to heavy rain and thunderstorms.



## Assessment of flood risk



### Surface water

---

The surface water flood risk is MEDIUM on Monday.

Significant surface water flooding impacts are probable in parts of England on Monday due to heavy persistent rain and thunderstorms.

Significant impacts are also possible more widely in parts of England and Wales today (Sunday) and on Monday. See Specific Area of Concern Maps.

Impacts could include localised flooding from urban and fast responding smaller watercourses/catchments, drains, channels and flooding from overland flow.



### Rivers

---

The river flood risk is LOW on Monday.

Significant river flooding impacts are possible but not expected in parts of England on Monday due to heavy persistent rain, especially across more reactive and urbanised catchments.

Minor river flooding impacts are possible but not expected more widely today (Sunday) and on Monday. See Specific Areas of Concern Maps.



### Coastal/Tidal

---

The coastal/tidal flood risk is VERY LOW for the next five days.

Minimal coastal impacts are expected along some coasts today (Sunday) due to high peak water levels. Impacts may include coastal overtopping on low-lying roads and coastal promenades.



### Groundwater

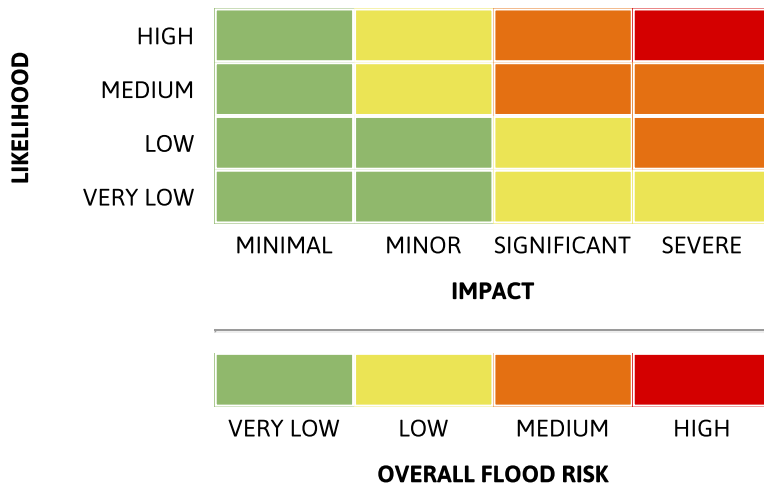
---

The groundwater flood risk is VERY LOW for the next five days.

# Flood Guidance Statement

10:30hrs Sunday 22 September 2024

## Flood risk matrix



## Summary of potential impacts

### MINIMAL

Isolated and minor flooding of low-lying land and roads  
Isolated spray/wave on coastal promenades  
Little or no disruption to travel, but wet road surfaces

### MINOR

Localised flooding of land and roads  
Flooding affecting individual properties  
Disruption to travel and key sites in flood plans

### SIGNIFICANT

Flooding affecting parts of communities  
Possible danger to life and damage to buildings/structures  
Disruption to travel and key sites in flood plans

### SEVERE

Danger to life, severe disruption to travel  
Widespread flooding affecting whole communities  
Widespread disruption or loss of infrastructure  
Large scale evacuation of properties possible



This badge shows that Rapid Flood Guidance products may be issued on the day(s) shown.

[Sign up for the Rapid Flood Guidance trial service.](#)

Next statement due **15:00hrs Sunday 22 September 2024 (all times are local)**

Contact details **Flood Forecasting Centre Duty Hydrometeorologist - 0330 135 4400**

More information <https://www.gov.uk/government/organisations/flood-forecasting-centre>