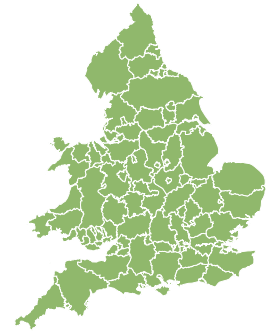
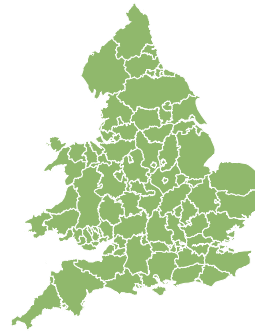
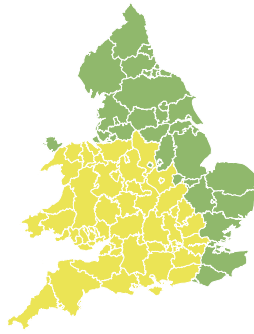
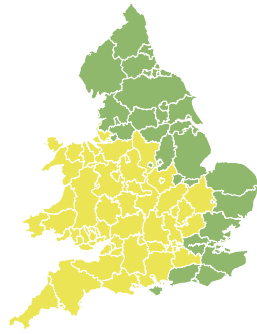


# Flood Guidance Statement

10:30hrs Friday 20 September 2024



Friday



Saturday



Sunday



Monday

Tuesday

20 Sep 2024 10:30-23:59  
Trend since last FGS

21 Sep 2024

22 Sep 2024

23 Sep 2024

24 Sep 2024

Steady



Steady



Increased



Steady



Steady



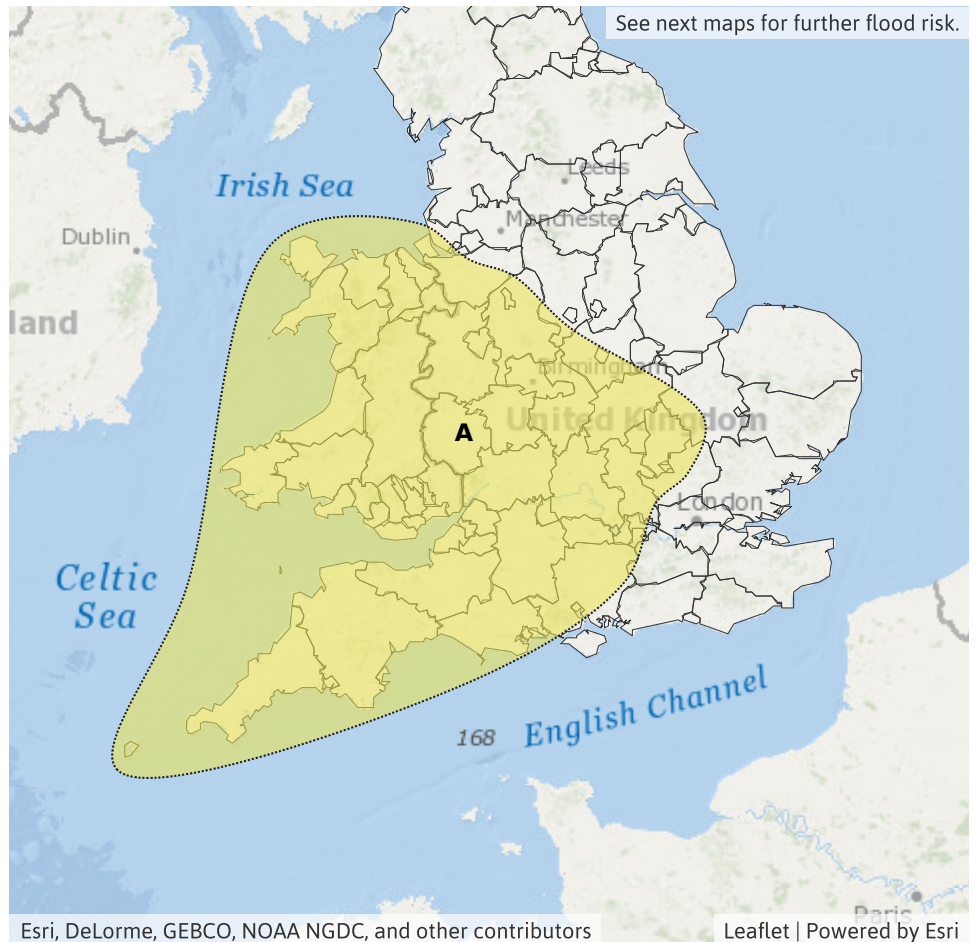
Significant surface water flooding impacts are possible but not expected on Saturday and possible on Sunday, while minor surface water flooding impacts are possible on Friday. The overall flood risk for England and Wales is LOW on Saturday and Sunday.

## Specific Areas of Concern Map 1 - Saturday 21 September 2024

**RISK AREA A**  
Impact **SIGNIFICANT**  
Likelihood **VERY LOW**

Source Surface  
Likely duration 1 Day

Heavy showers and thunderstorms may merge into slow-moving bands of heavy rain.



# Flood Guidance Statement

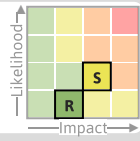
10:30hrs Friday 20 September 2024

## Specific Areas of Concern Map 2 - Sunday 22 September 2024

### RISK AREA B

Impact **SIGNIFICANT**

Likelihood **LOW**



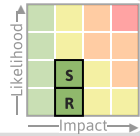
Source River Surface  
Likely duration 1 Day

Significant surface water impacts possible but not expected due to heavy rain.

### RISK AREA D

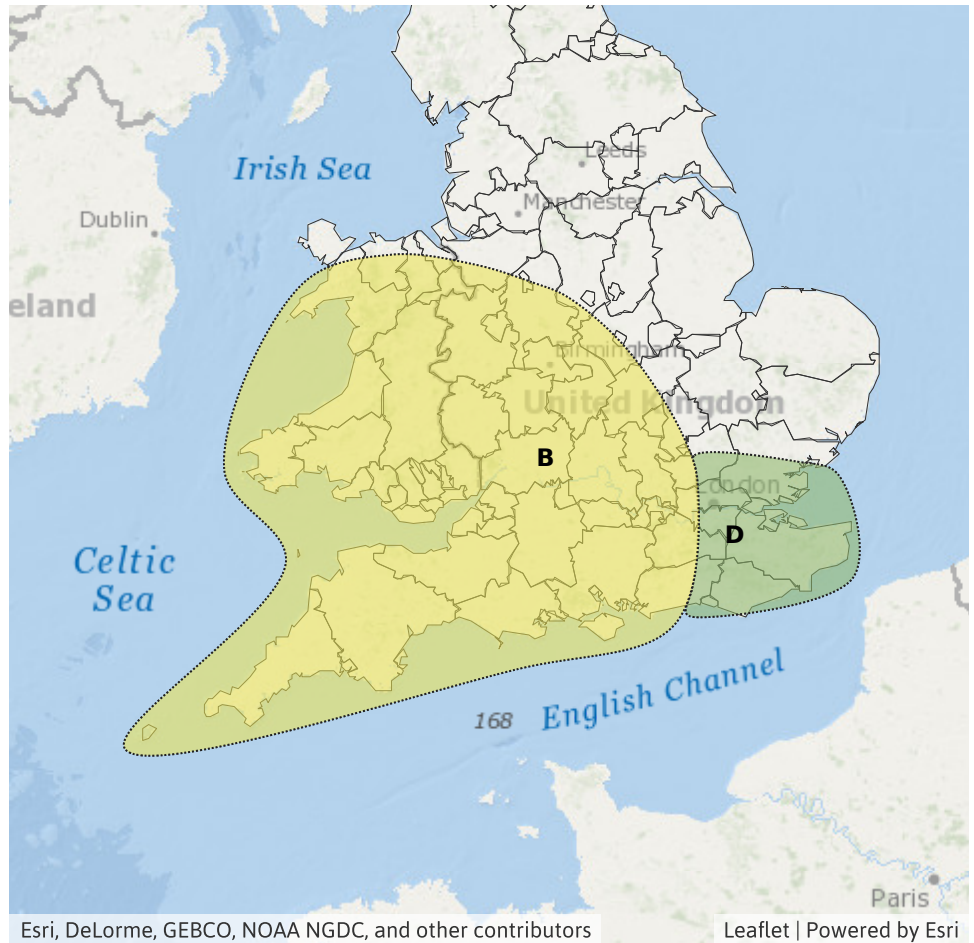
Impact **MINOR**

Likelihood **LOW**



Source River Surface  
Likely duration 1 Day

Inland flooding impacts possible due to heavy rain.



Esri, DeLorme, GEBCO, NOAA NGDC, and other contributors

Leaflet | Powered by Esri

## Specific Areas of Concern Map 3 - Friday 20 September 2024

### RISK AREA C

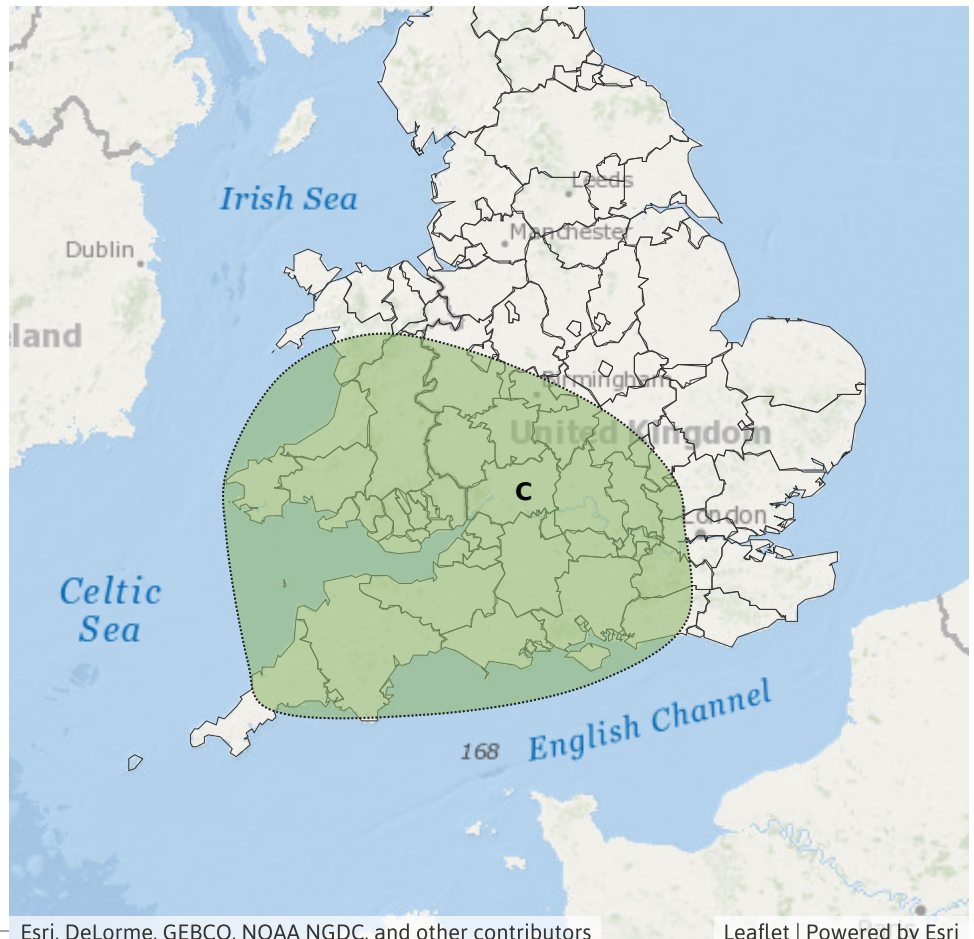
Impact **MINOR**

Likelihood **LOW**



Source Surface  
Likely duration 1 Day

Heavy showers and thunderstorms move westwards.



Esri, DeLorme, GEBCO, NOAA NGDC, and other contributors

Leaflet | Powered by Esri

## Assessment of flood risk



### Surface water

---

The surface water flood risk is LOW on Saturday and Sunday.

Heavy showers and thunderstorms today (Friday) through Sunday may bring localised surface water flooding impacts across parts of England and Wales. See Specific Area of Concern Maps.

Impacts could include localised flooding from urban and fast responding smaller watercourses/catchments, drains, channels and flooding from overland flow.



### Rivers

---

The river flood risk is VERY LOW for the next five days.

Minor river flooding impacts are possible but not expected on Sunday due to heavy and potentially persistent rain falling onto catchments on consecutive days. See Specific Areas of Concern Maps.



### Coastal/Tidal

---

The coastal/tidal flood risk is VERY LOW for the next five days.

Minimal coastal impacts are expected along some coasts from today (Friday) to Sunday due to high peak water levels. Impacts may include coastal overtopping on low-lying roads and coastal promenades.



### Groundwater

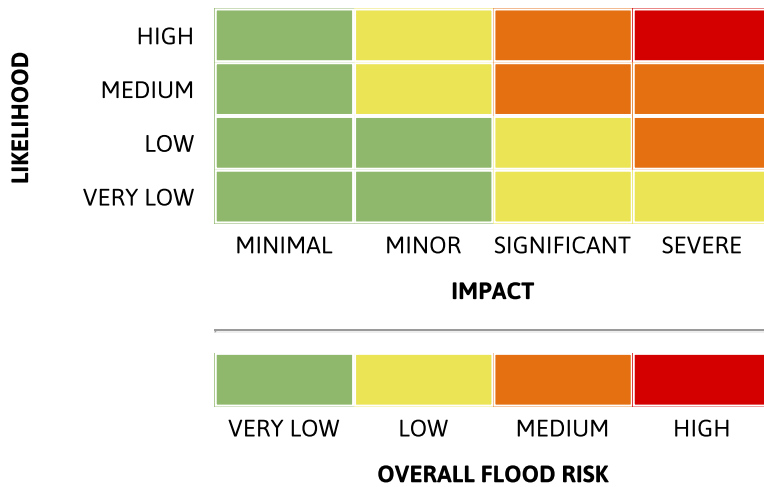
---

The groundwater flood risk is VERY LOW for the next five days.

# Flood Guidance Statement

10:30hrs Friday 20 September 2024

## Flood risk matrix



## Summary of potential impacts

### MINIMAL

Isolated and minor flooding of low-lying land and roads  
Isolated spray/wave on coastal promenades  
Little or no disruption to travel, but wet road surfaces

### MINOR

Localised flooding of land and roads  
Flooding affecting individual properties  
Disruption to travel and key sites in flood plans

### SIGNIFICANT

Flooding affecting parts of communities  
Possible danger to life and damage to buildings/structures  
Disruption to travel and key sites in flood plans

### SEVERE

Danger to life, severe disruption to travel  
Widespread flooding affecting whole communities  
Widespread disruption or loss of infrastructure  
Large scale evacuation of properties possible



This badge shows that Rapid Flood Guidance products may be issued on the day(s) shown.

[Sign up for the Rapid Flood Guidance trial service.](#)

Next statement due **10:30hrs Saturday 21 September 2024 (all times are local)**

Contact details **Flood Forecasting Centre Duty Hydrometeorologist - 0330 135 4400**

More information <https://www.gov.uk/government/organisations/flood-forecasting-centre>