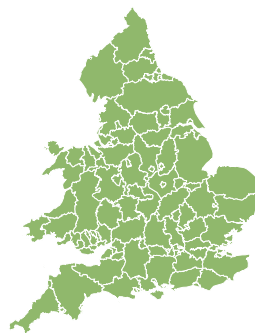
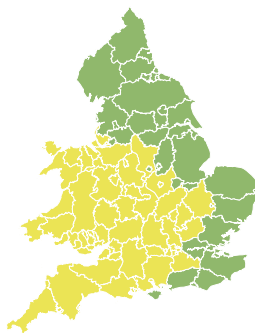
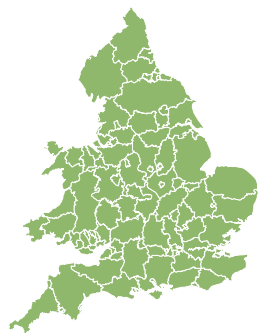
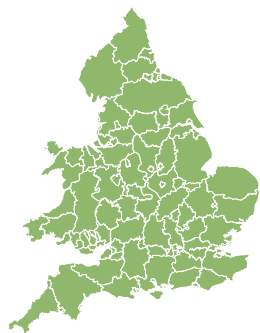


Flood Guidance Statement

10:30hrs Thursday 19 September 2024



Thursday

19 Sep 2024 10:30-23:59

Trend since last FGS

Steady



Friday

20 Sep 2024

Steady



Saturday

21 Sep 2024

Increased



Sunday

22 Sep 2024

Steady



Monday

23 Sep 2024

Steady



Significant surface water flooding impacts are possible but not expected on Saturday, while minor surface water flooding impacts are possible on Friday. The overall flood risk for England and Wales is LOW on Saturday.

Specific Areas of Concern Map 1 - Saturday 21 September 2024

RISK AREA A

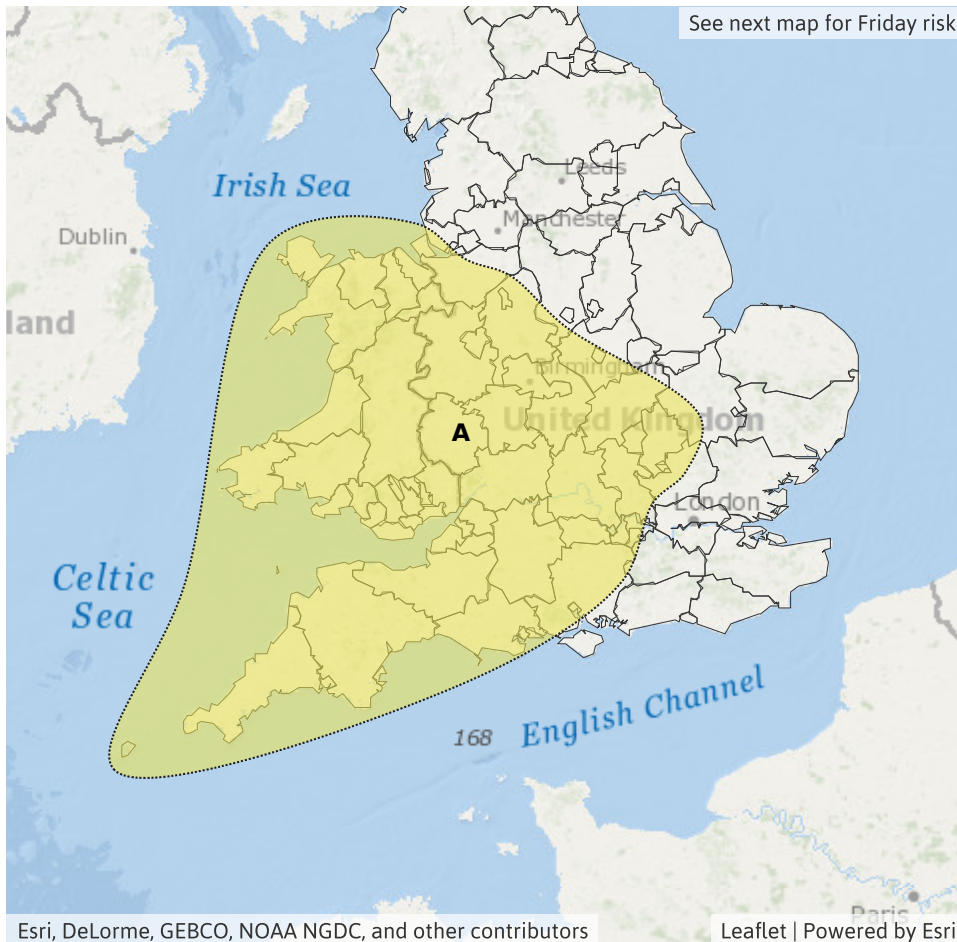
Impact **SIGNIFICANT**

Likelihood **VERY LOW**

Source Surface

Likely duration 1 Day

Heavy showers and thunderstorms may merge into bands of heavy rain in places

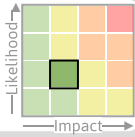


Flood Guidance Statement

10:30hrs Thursday 19 September 2024

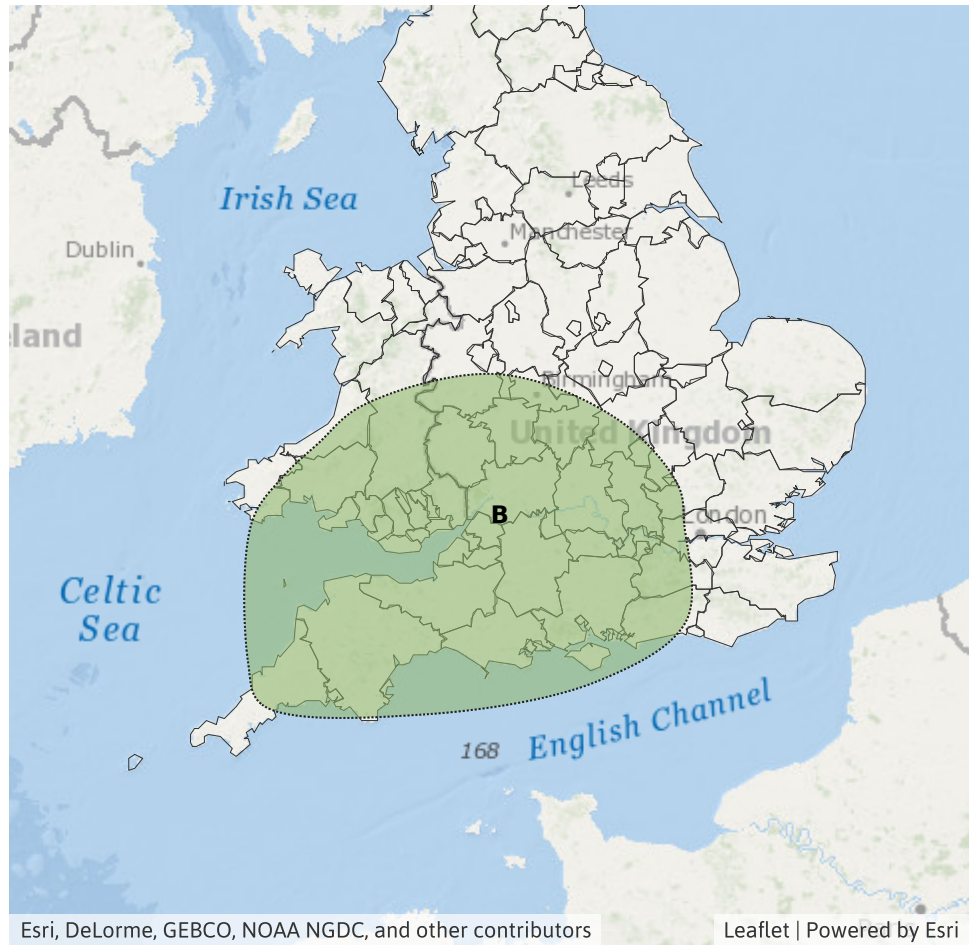
Specific Areas of Concern Map 2 - Friday 20 September 2024

RISK AREA B
Impact **MINOR**
Likelihood **LOW**



Source Surface
Likely duration 1 Day

Heavy showers and thunderstorms



Assessment of flood risk



Surface water

The surface water flood risk is LOW on Saturday.

Heavy showers and thunderstorms on Friday and Saturday may bring localised surface water flooding impacts in parts of England and Wales. See Specific Area of Concern Maps.

Impacts could include localised flooding from urban and fast responding smaller watercourses/catchments, drains, channels and flooding from overland flow.



Coastal/Tidal

The coastal/tidal flood risk is VERY LOW for the next five days.

Minimal coastal impacts are expected along some coasts from Thursday to Sunday due to high peak water levels. Impacts may include coastal overtopping on low-lying roads and coastal promenades.



Rivers

The river flood risk is VERY LOW for the next five days.



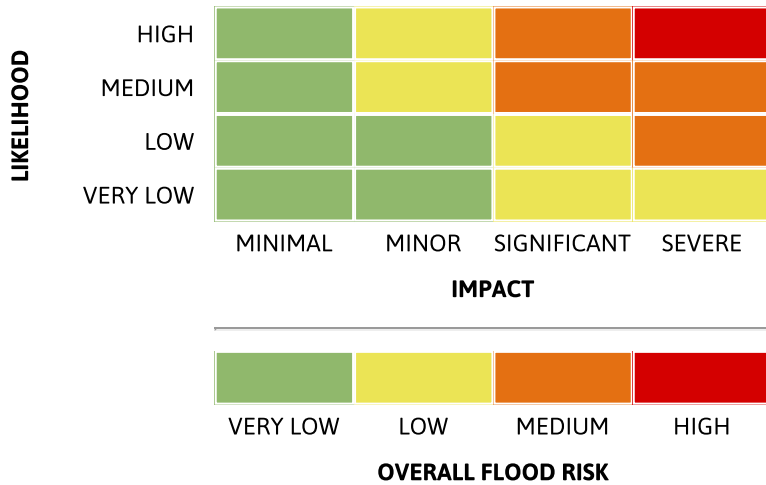
Groundwater

The groundwater flood risk is VERY LOW for the next five days.

Flood Guidance Statement

10:30hrs Thursday 19 September 2024

Flood risk matrix



Summary of potential impacts

MINIMAL

Isolated and minor flooding of low-lying land and roads
Isolated spray/wave on coastal promenades
Little or no disruption to travel, but wet road surfaces

MINOR

Localised flooding of land and roads
Flooding affecting individual properties
Disruption to travel and key sites in flood plans

SIGNIFICANT

Flooding affecting parts of communities
Possible danger to life and damage to buildings/structures
Disruption to travel and key sites in flood plans

SEVERE

Danger to life, severe disruption to travel
Widespread flooding affecting whole communities
Widespread disruption or loss of infrastructure
Large scale evacuation of properties possible



This badge shows that Rapid Flood Guidance products may be issued on the day(s) shown.

[Sign up for the Rapid Flood Guidance trial service.](#)

Next statement due **10:30hrs Friday 20 September 2024 (all times are local)**

Contact details **Flood Forecasting Centre Duty Hydrometeorologist - 0330 135 4400**

More information <https://www.gov.uk/government/organisations/flood-forecasting-centre>