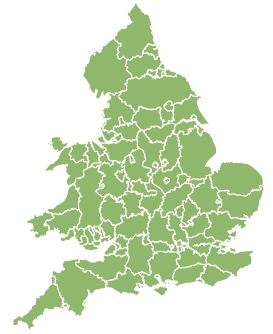
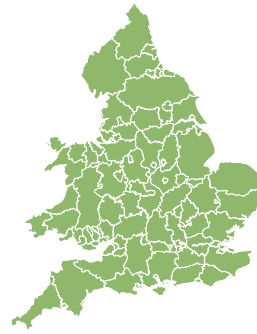
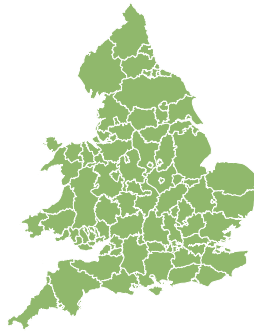
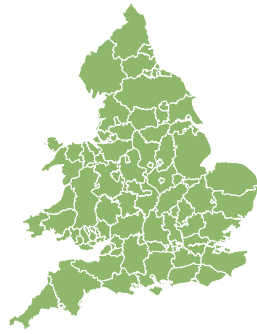
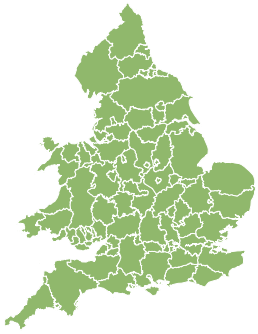


Flood Guidance Statement

10:30hrs Monday 16 September 2024



Monday

16 Sep 2024 10:30-23:59
Trend since last FGS

Steady



Tuesday

17 Sep 2024

Steady



Wednesday

18 Sep 2024

Steady



Thursday

19 Sep 2024

Steady



Friday

20 Sep 2024

Steady



The overall flood risk for England and Wales is VERY LOW for the next five days.

Assessment of flood risk



Coastal/Tidal

The coastal/tidal flood risk is VERY LOW for the next five days.

Minimal coastal impacts are expected along some coasts on Thursday and Friday due to high peak water levels. Impacts may include coastal overtopping on low-lying roads and coastal promenades.



Surface water

The surface water flood risk is VERY LOW for the next five days.



Rivers

The river flood risk is VERY LOW for the next five days.



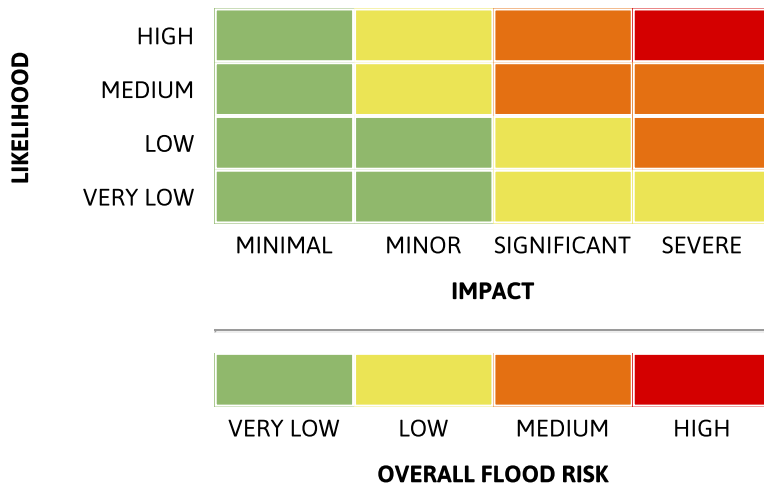
Groundwater

The groundwater flood risk is VERY LOW for the next five days.

Flood Guidance Statement

10:30hrs Monday 16 September 2024

Flood risk matrix



Summary of potential impacts

MINIMAL

Isolated and minor flooding of low-lying land and roads
Isolated spray/wave on coastal promenades
Little or no disruption to travel, but wet road surfaces

MINOR

Localised flooding of land and roads
Flooding affecting individual properties
Disruption to travel and key sites in flood plans

SIGNIFICANT

Flooding affecting parts of communities
Possible danger to life and damage to buildings/structures
Disruption to travel and key sites in flood plans

SEVERE

Danger to life, severe disruption to travel
Widespread flooding affecting whole communities
Widespread disruption or loss of infrastructure
Large scale evacuation of properties possible

Next statement due **10:30hrs Tuesday 17 September 2024 (all times are local)**

Contact details **Flood Forecasting Centre Duty Hydrometeorologist - 0330 135 4400**

More information <https://www.gov.uk/government/organisations/flood-forecasting-centre>